

A47 North Tuddenham to Easton Dualling

Scheme Number: TR010038

Volume 2 **2.11 Classification of Roads Plans**

APFP Regulations 5(2)(o) and 5(4)

Planning Act 2008

Infrastructure Planning (Applications: Prescribed
Forms and Procedure) Regulations 2009

March 2021

Infrastructure Planning

Planning Act 2008

**The Infrastructure Planning
(Applications: Prescribed Forms and
Procedure) Regulations 2009**

The A47 North Tuddenham to Easton
Development Consent Order 202[x]

CLASSIFICATION OF ROADS PLANS

Regulation Number:	5(2)(o) and 5(4)
Planning Inspectorate Scheme Reference	TR010038
Application Document Reference	TR010038/APP/2.11
Author:	A47 North Tuddenham to Easton Dualling Project Team, Highways England

Version	Date	Status of Version
Rev. 0	March 2021	Application Issue

CONTENTS

1	INTRODUCTION.....	1
2	SCHEDULE OF PLANS IN THIS APPLICATION DOCUMENT.....	2

1 INTRODUCTION

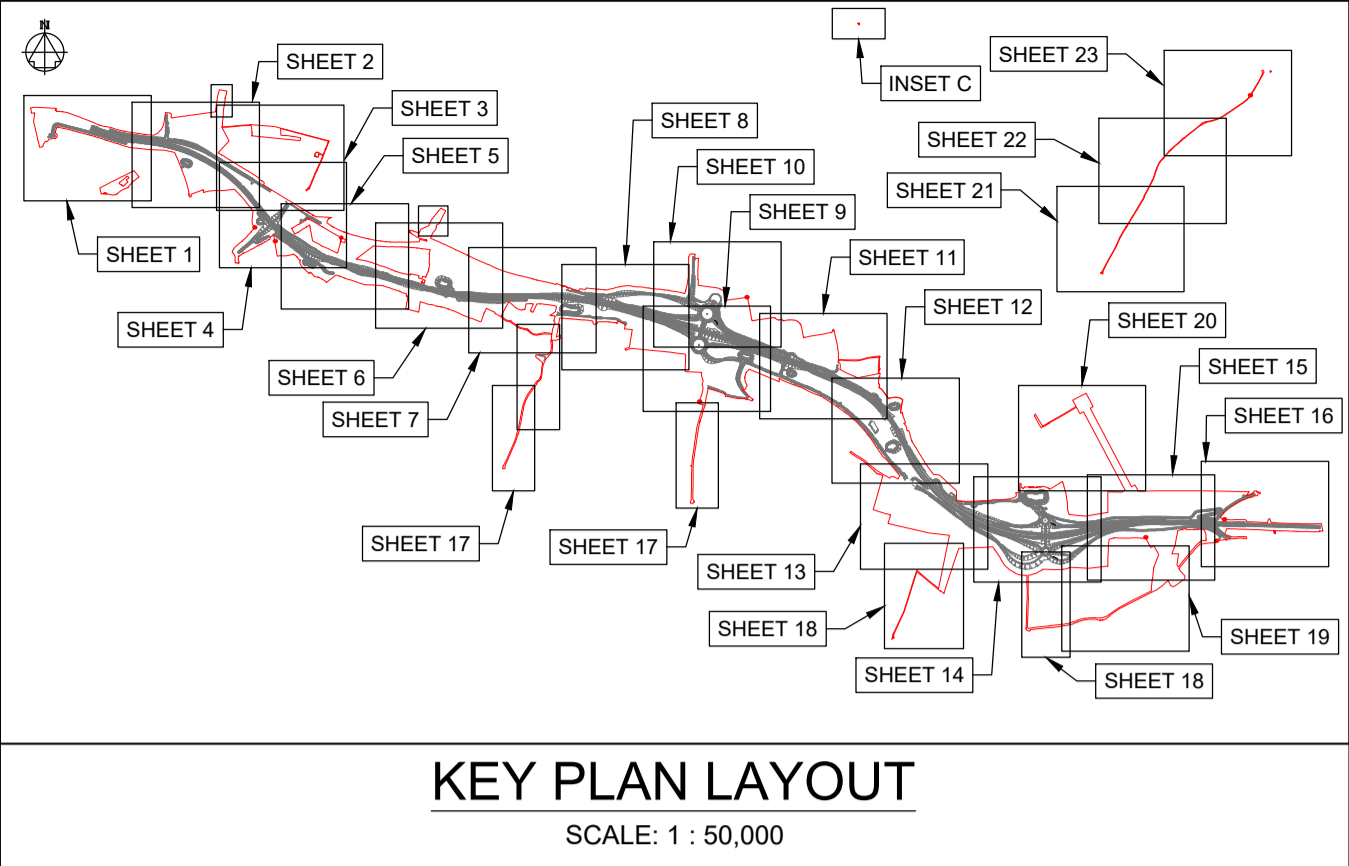
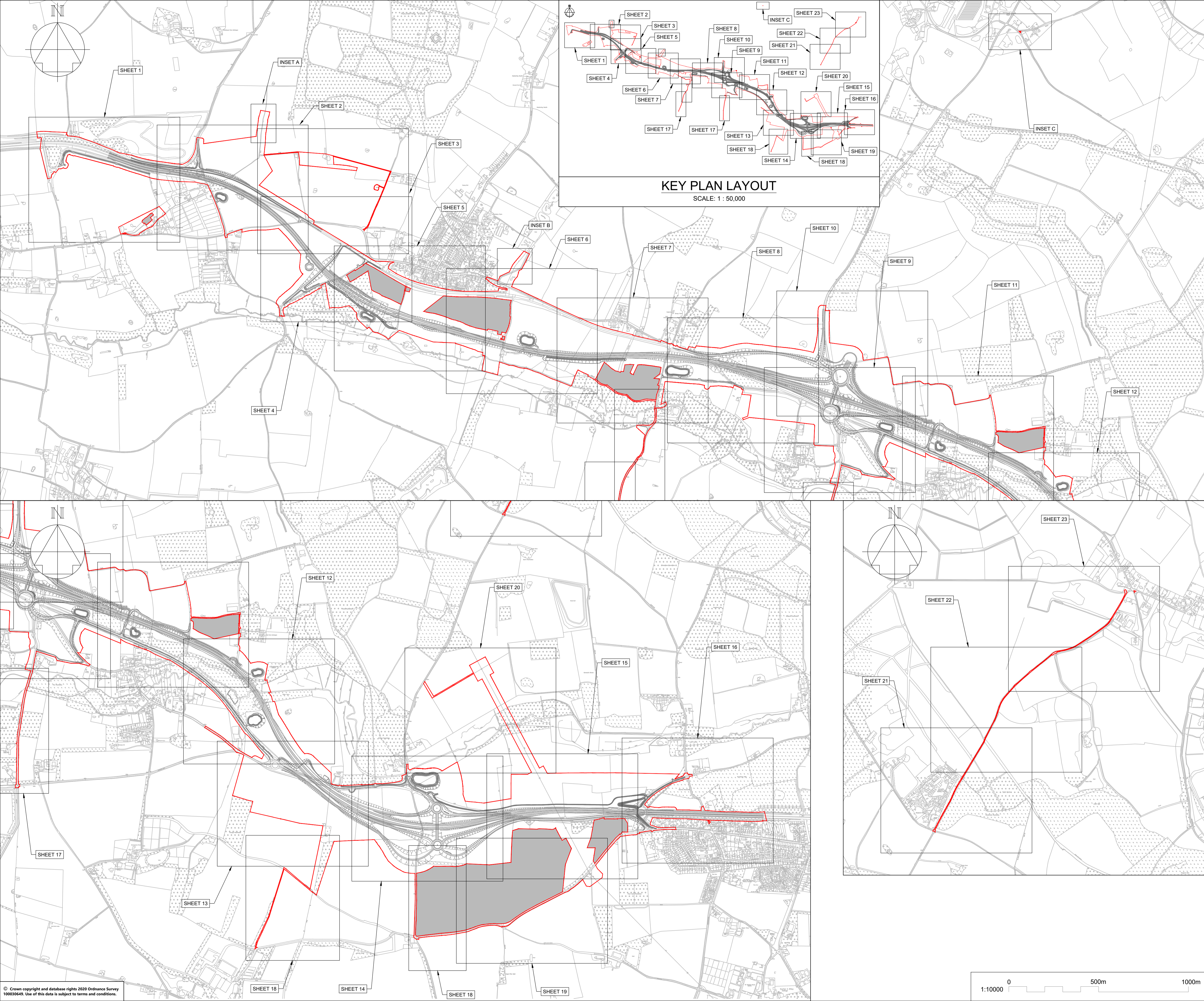
- 1.1.1 These Classification of Roads Plans (these “Plans”) relate to an application made by Highways England (the “Applicant”) to the Secretary of State of Transport, via the Planning Inspectorate (the “Inspectorate”) under section 37 of the Planning Act 2008 (the “2008 Act”) for a Development Consent Order (DCO). If made, the DCO would grant consent for the A47 North Tuddenham to Easton Scheme (the “Scheme”).
- 1.1.2 The Scheme aims to relieve congestion, reduce journey times, encourage economic growth and improve our customers’ experience along the section of the A47 between North Tuddenham and Easton, west of Norwich, with a new dual carriageway running south of the existing A47 at Hockering and to the North of the existing A47 at Honingham. A detailed description of the Scheme can be found in Chapter 2 The Proposed Scheme of the Environmental Statement (ES) (**TR010038/APP/6.1**). These Plans cover the Scheme in its entirety.
- 1.1.3 These Plans comprise part of the suite of application documentation and is included in the application for a DCO in compliance with Regulation 5(2)(o) of the Infrastructure Planning (Applications: Prescribed Forms and Procedure) Regulations 2009, which requires:
- 5(2)(o) “any other plans, drawings and sections necessary to describe the proposals for which development consent is sought, showing details of design, external appearance, and the preferred layout of buildings or structures, drainage, surface water management, means of vehicular and pedestrian access, any car parking to be provided, and means of landscaping.”*
- 1.1.4 These Plans are also being submitted under Regulation 5(4) of the 2009 Regulations which states:
- 5(4) “where a plan comprises three or more separate sheets a key plan must be provided showing the relationship between the different sheets”.*
- 1.1.5 As these Plans are part of the application documentation, they should be read alongside and are informed by the other application documentation. In particular, the Plans should be read alongside Schedule 3 of the Draft DCO (**TR010038/APP/3.1**).

2 SCHEDULE OF PLANS IN THIS APPLICATION DOCUMENT

Document Title	DCO Document Number	Drawing Number	Rev
Classification of Roads Plans, Regulation 5(4) - Key Plan	TR010038/APP/2.11(A)	HE551489-GTY-LSI-000-DR-CH-37000	C01
Classification of Roads Plans, Regulation 5(2)(o) Sheet 1 of 23	TR010038/APP/2.11(B)	HE551489-GTY-LSI-000-DR-CH-37001	C01
Classification of Roads Plans, Regulation 5(2)(o) Sheet 2 of 23	TR010038/APP/2.11(C)	HE551489-GTY-LSI-000-DR-CH-37002	C01
Classification of Roads Plans, Regulation 5(2)(o) Sheet 3 of 23	TR010038/APP/2.11(D)	HE551489-GTY-LSI-000-DR-CH-37003	C01
Classification of Roads Plans, Regulation 5(2)(o) Sheet 4 of 23	TR010038/APP/2.11(E)	HE551489-GTY-LSI-000-DR-CH-37004	C01
Classification of Roads Plans, Regulation 5(2)(o) Sheet 5 of 23	TR010038/APP/2.11(F)	HE551489-GTY-LSI-000-DR-CH-37005	C01
Classification of Roads Plans, Regulation 5(2)(o) Sheet 6 of 23	TR010038/APP/2.11(G)	HE551489-GTY-LSI-000-DR-CH-37006	C01
Classification of Roads Plans, Regulation 5(2)(o) Sheet 7 of 23	TR010038/APP/2.11(H)	HE551489-GTY-LSI-000-DR-CH-37007	C01
Classification of Roads Plans, Regulation 5(2)(o) Sheet 8 of 23	TR010038/APP/2.11(I)	HE551489-GTY-LSI-000-DR-CH-37008	C01
Classification of Roads Plans, Regulation 5(2)(o) Sheet 9 of 23	TR010038/APP/2.11(J)	HE551489-GTY-LSI-000-DR-CH-37009	C01
Classification of Roads Plans, Regulation 5(2)(o) Sheet 10 of 23	TR010038/APP/2.11(K)	HE551489-GTY-LSI-000-DR-CH-37010	C01
Classification of Roads Plans, Regulation 5(2)(o) Sheet 11 of 23	TR010038/APP/2.11(L)	HE551489-GTY-LSI-000-DR-CH-37011	C01
Classification of Roads Plans, Regulation 5(2)(o) Sheet 12 of 23	TR010038/APP/2.11(M)	HE551489-GTY-LSI-000-DR-CH-37012	C01
Classification of Roads Plans, Regulation 5(2)(o) Sheet 13 of 23	TR010038/APP/2.11(N)	HE551489-GTY-LSI-000-DR-CH-37013	C01
Classification of Roads Plans, Regulation 5(2)(o) Sheet 14 of 23	TR010038/APP/2.11(O)	HE551489-GTY-LSI-000-DR-CH-37014	C01

Document Title	DCO Document Number	Drawing Number	Rev
Classification of Roads Plans, Regulation 5(2)(o) Sheet 15 of 23	TR010038/APP/2.11(P)	HE551489-GTY-LSI-000-DR-CH-37015	C01
Classification of Roads Plans, Regulation 5(2)(o) Sheet 16 of 23	TR010038/APP/2.11(Q)	HE551489-GTY-LSI-000-DR-CH-37016	C01
Classification of Roads Plans, Regulation 5(2)(o) Sheet 17 of 23	TR010038/APP/2.11(R)	HE551489-GTY-LSI-000-DR-CH-37017	C01
Classification of Roads Plans, Regulation 5(2)(o) Sheet 18 of 23	TR010038/APP/2.11(S)	HE551489-GTY-LSI-000-DR-CH-37018	C01
Classification of Roads Plans, Regulation 5(2)(o) Sheet 19 of 23	TR010038/APP/2.11(T)	HE551489-GTY-LSI-000-DR-CH-37019	C01
Classification of Roads Plans, Regulation 5(2)(o) Sheet 20 of 23	TR010038/APP/2.11(U)	HE551489-GTY-LSI-000-DR-CH-37020	C01
Classification of Roads Plans, Regulation 5(2)(o) Sheet 21 of 23	TR010038/APP/2.11(V)	HE551489-GTY-LSI-000-DR-CH-37021	C01
Classification of Roads Plans, Regulation 5(2)(o) Sheet 22 of 23	TR010038/APP/2.11(W)	HE551489-GTY-LSI-000-DR-CH-37022	C01
Classification of Roads Plans, Regulation 5(2)(o) Sheet 23 of 23	TR010038/APP/2.11(X)	HE551489-GTY-LSI-000-DR-CH-37023	C01

This drawing should not be relied on or used in circumstances other than those for which it was originally prepared and for which Sweco UK Ltd was commissioned. Sweco UK Ltd accepts no responsibility for this drawing to any party other than the person by whom it was commissioned. This drawing has been prepared on behalf of Galliford Try by Sweco UK Ltd for the titled project or named part thereof and should not be relied upon or used for any other project without an independent check being carried out as to its suitability and prior written authority of Galliford Try being obtained. Sweco UK Ltd accepts no responsibility or liability for the consequences of this drawing being used for a purpose other than the purposes for which it was commissioned. Any person using or relying on this drawing for such other purpose agrees, and will by such use or reliance be taken to confirm his/her agreement, to indemnify Sweco UK Ltd for all loss or damage resulting therefrom.



NOTES

Purpose of use
FOR DCO SUBMISSION

Development Consent Order Number / Document
TR010038/APP/2.11(A)

1. ALL DIMENSIONS ARE IN METRES UNLESS STATED OTHERWISE.
2. THESE PLANS SHOULD BE READ IN CONJUNCTION WITH OTHER PLANS AND DOCUMENTS IN THE DEVELOPMENT CONSENT ORDER, IN PARTICULAR THE BOOK OF REFERENCE.

KEY TO SYMBOLS

- ORDER LIMITS
- AREA NOT INCLUDED IN THE ORDER LIMITS
- SCHEME DESIGN

P01	28/02/21	DCO SUBMISSION	VMcH	JHar	MR
P02	11/03/21	DCO SUBMISSION	AKno	MR	MR
C01	11/03/21	DCO SUBMISSION	AKno	MR	MR
REV	DATE	REVISION NOTE	ORG	CHKD	APPD

DESIGNER
SWECO

CONTRACTOR
GallifordTry

CLIENT
highways england

PROJECT TITLE
A47 NORTH TUDDENHAM TO EASTON DUALLING

PROJECT STAGE
PCF STAGE 3

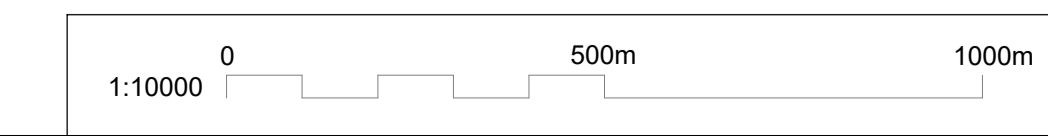
DRAWING TITLE
CLASSIFICATION OF ROADS PLANS REGULATION 5(4) KEY PLAN

SUITABILITY
AUTHORISED AS STAGE 3 COMPLETED

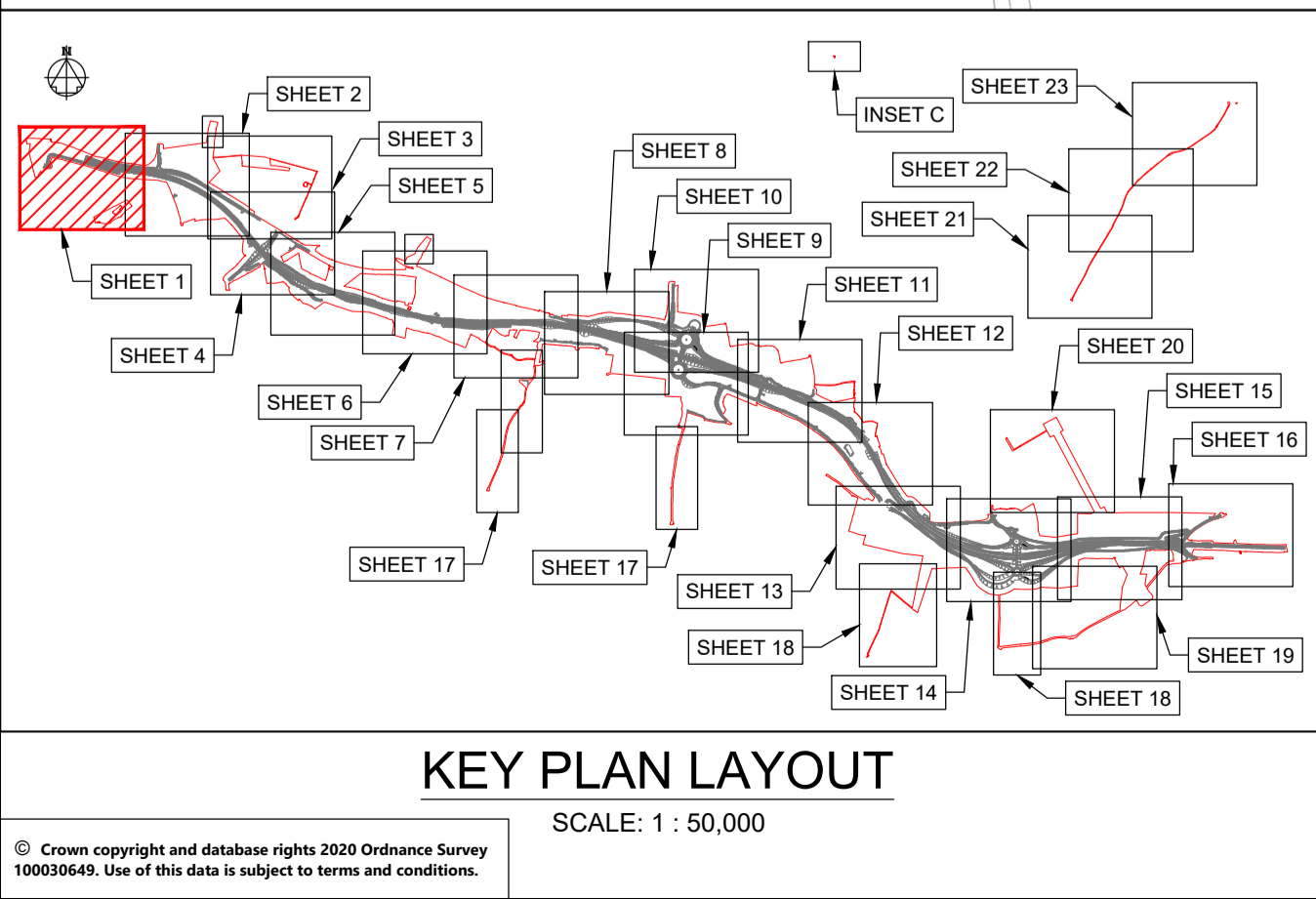
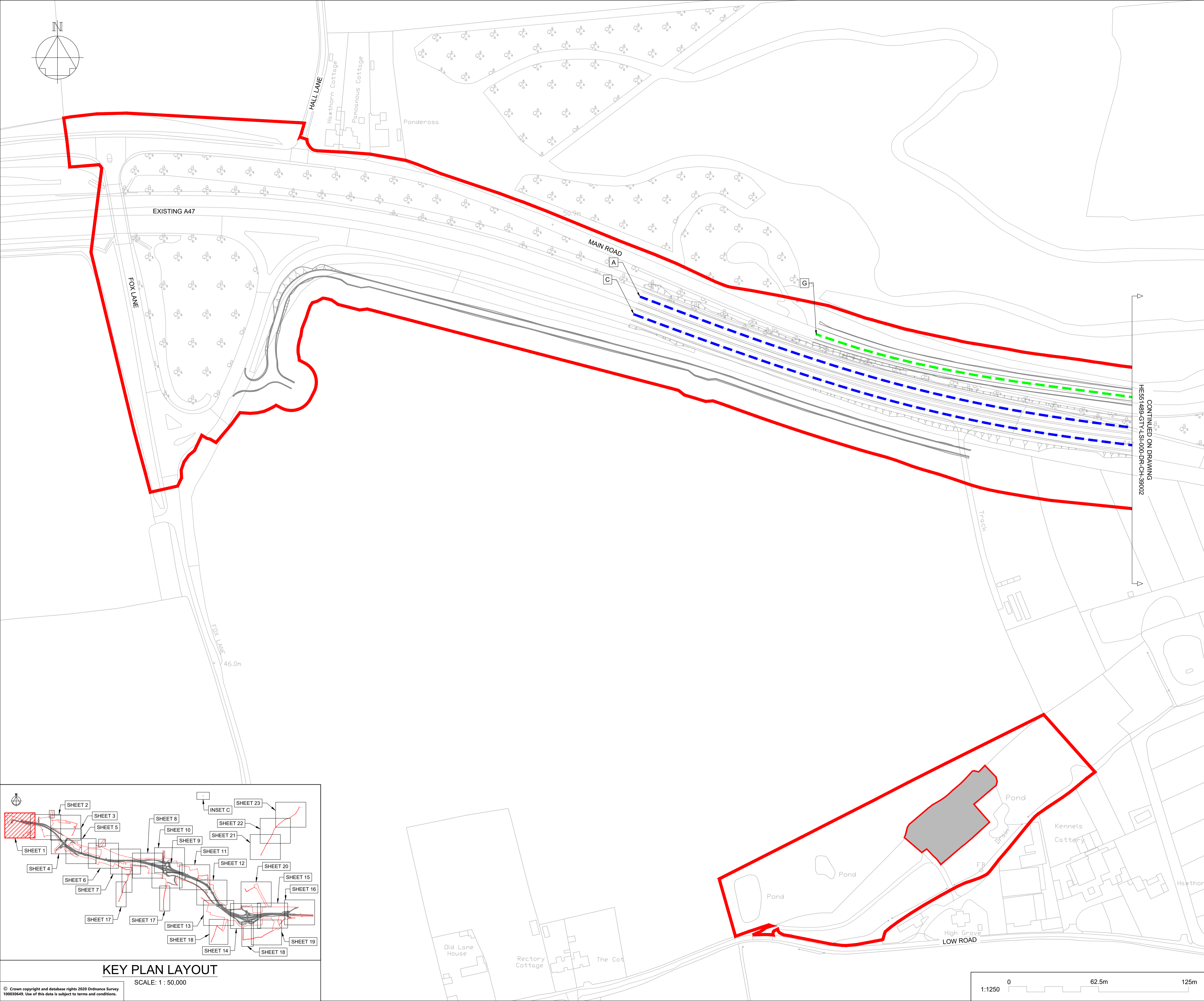
SHEET SIZE	SCALE	STATUS	REVISION
A1	AS SHOWN	A3	C01

DRAWING NUMBER
HE551489-GTY-LSI-000-DR-CH-39000

© Crown copyright and database rights 2020 Ordnance Survey 10003645. Use of this data is subject to terms and conditions.



This drawing should not be relied on or used in circumstances other than those for which it was originally prepared and for which Sweco UK Ltd was commissioned. Sweco UK Ltd accepts no responsibility for this drawing to any party other than the person by whom it was commissioned. This drawing has been prepared on behalf of Galliford Try by Sweco UK Ltd for the titled project and should not be relied upon or used for any other project without an independent check being carried out as to its suitability and prior written authority of Galliford Try being obtained. Sweco UK Ltd accepts no responsibility or liability for the consequences of this drawing being used for a purpose other than the purposes for which it was commissioned. Any person using or relying on this drawing for such other purpose agrees, and will by such use or reliance be taken to confirm his/her agreement, to indemnify Sweco UK Ltd for all loss or damage resulting therefrom.



© Crown copyright and database rights 2020 Ordnance Survey 100030449. Use of this data is subject to terms and conditions.

NOTES

Purpose of use
FOR DCO SUBMISSION

Development Consent Order Number
TR010038/APP/2.11(B)

- THESE PLANS SHOULD BE READ IN CONJUNCTION WITH OTHER PLANS AND DOCUMENTS IN THE DEVELOPMENT CONSENT ORDER.
- ALL DIMENSIONS ARE IN METRES UNLESS STATED OTHERWISE.

KEY TO SYMBOLS

- ORDER LIMITS
 - AREA NOT INCLUDED IN THE ORDER LIMITS
 - SCHEME DESIGN
 - TRUNK ROAD
 - CLASS A CARRIAGEWAY
 - CLASS B CARRIAGEWAY
 - CLASS C CARRIAGEWAY
 - UNCLASSIFIED ROADS
 - PARISH BOUNDARY
- KEY TO REFERENCING**
(REFER TO DCO SCHEDULE 3 FOR FURTHER DETAILS):
- EXTENTS OF EACH ELEMENT

P01	28/02/21	DCO SUBMISSION	VMcH	JHar	MR
P02	11/03/21	DCO SUBMISSION	AKno	MR	MR
C01	11/03/21	DCO SUBMISSION	AKno	MR	MR
REV	DATE	REVISION NOTE	ORG	CHKD	APPD

DESIGNER
SWECO

CONTRACTOR
GallifordTry

CLIENT
highways england

PROJECT TITLE
A47 NORTH TUDDENHAM TO EASTON DULLING

PROJECT STAGE
PCF STAGE 3

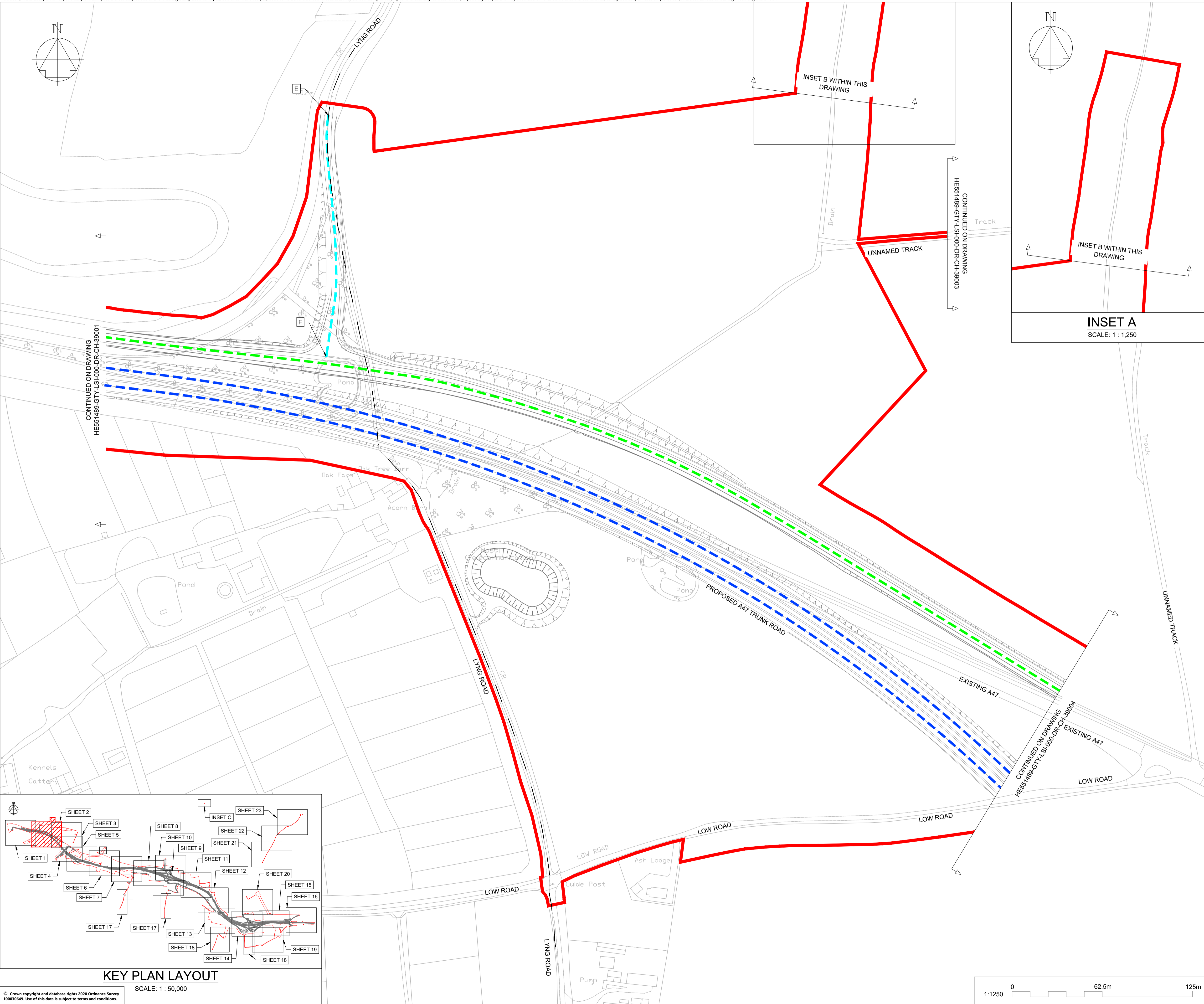
DRAWING TITLE
CLASSIFICATION OF ROADS PLANS REGULATION 5(2)(o) SHEET 1 OF 23

SUITABILITY
AUTHORISED AS STAGE 3 COMPLETED

SHEET SIZE	SCALE	STATUS	REVISION
A1	1:1250	A3	C01

DRAWING NUMBER
HE551489-GTY-LSI-000-DR-CH-39001

This drawing should not be relied on or used in circumstances other than those for which it was originally prepared and for which Sweco UK Ltd was commissioned. Sweco UK Ltd accepts no responsibility for this drawing to any party other than the person by whom it was commissioned. This drawing has been prepared on behalf of Galliford Try by Sweco UK Ltd for the titled project and should not be relied upon or used for any other project without an independent check being carried out as to its suitability and prior written authority of Galliford Try being obtained. Sweco UK Ltd accepts no responsibility or liability for the consequences of this drawing being used for a purpose other than the purposes for which it was commissioned. Any person using or relying on this drawing for such other purpose agrees, and will by such use or reliance be taken to confirm his/her agreement, to indemnify Sweco UK Ltd for all loss or damage resulting therefrom.



NOTES

Purpose of use
FOR DCO SUBMISSION

Development Consent Order Number
TR010038/APP/2.11(C)

- THESE PLANS SHOULD BE READ IN CONJUNCTION WITH OTHER PLANS AND DOCUMENTS IN THE DEVELOPMENT CONSENT ORDER.
- ALL DIMENSIONS ARE IN METRES UNLESS STATED OTHERWISE.

KEY TO SYMBOLS

- ORDER LIMITS
- AREA NOT INCLUDED IN THE ORDER LIMITS
- SCHEME DESIGN
- TRUNK ROAD
- CLASS A CARRIAGEWAY
- CLASS B CARRIAGEWAY
- CLASS C CARRIAGEWAY
- UNCLASSIFIED ROADS
- PARISH BOUNDARY

KEY TO REFERENCING
(REFER TO DCO SCHEDULE 3 FOR FURTHER DETAILS):

A EXTENTS OF EACH ELEMENT

REV	DATE	REVISION NOTE	ORG	CHKD	APPD
P01	28/02/21	DCO SUBMISSION	VMcH	JHar	MR
P02	11/03/21	DCO SUBMISSION	AKno	MR	MR
C01	11/03/21	DCO SUBMISSION	AKno	MR	MR

DESIGNER

SWECO

CONTRACTOR

GallifordTry

CLIENT

**highways
england**

PROJECT TITLE

**A47 NORTH TUDDENHAM TO
EASTON DULLING**

PROJECT STAGE

PCF STAGE 3

DRAWING TITLE

**CLASSIFICATION OF ROADS PLANS
REGULATION 5(2)(o)
SHEET 2 OF 23**

SUITABILITY

AUTHORISED AS STAGE 3 COMPLETED

SHEET SIZE	SCALE	STATUS	REVISION
A1	1:1250	A3	C01

DRAWING NUMBER
HE551489-GTY-LSI-000-DR-CH-39002

© Crown copyright and database rights 2020 Ordnance Survey 100030449. Use of this data is subject to terms and conditions.

This drawing should not be relied on or used in circumstances other than those for which it was originally prepared and for which Sweco UK Ltd was commissioned. Sweco UK Ltd accepts no responsibility for this drawing to any party other than the person by whom it was commissioned. This drawing has been prepared on behalf of Galliford Try by Sweco UK Ltd for the titled project or named part thereof and should not be relied upon or used for any other project without an independent check being carried out as to its suitability and prior written authority of Galliford Try being obtained. Sweco UK Ltd accepts no responsibility or liability for the consequences of this drawing being used for a purpose other than the purposes for which it was commissioned. Any person using or relying on this drawing for such other purpose agrees, and will by such use or reliance be taken to confirm his/her agreement, to indemnify Sweco UK Ltd for all loss or damage resulting therefrom.

DRAWING INCLUDED FOR COMPLETENESS,
NO CLASSIFICATION OF ROADS
INFORMATION IS SHOWN HERE

NOTES

Purpose of use
FOR DCO SUBMISSION

Development Consent Order Number
TR010038/APP/2.11(D)

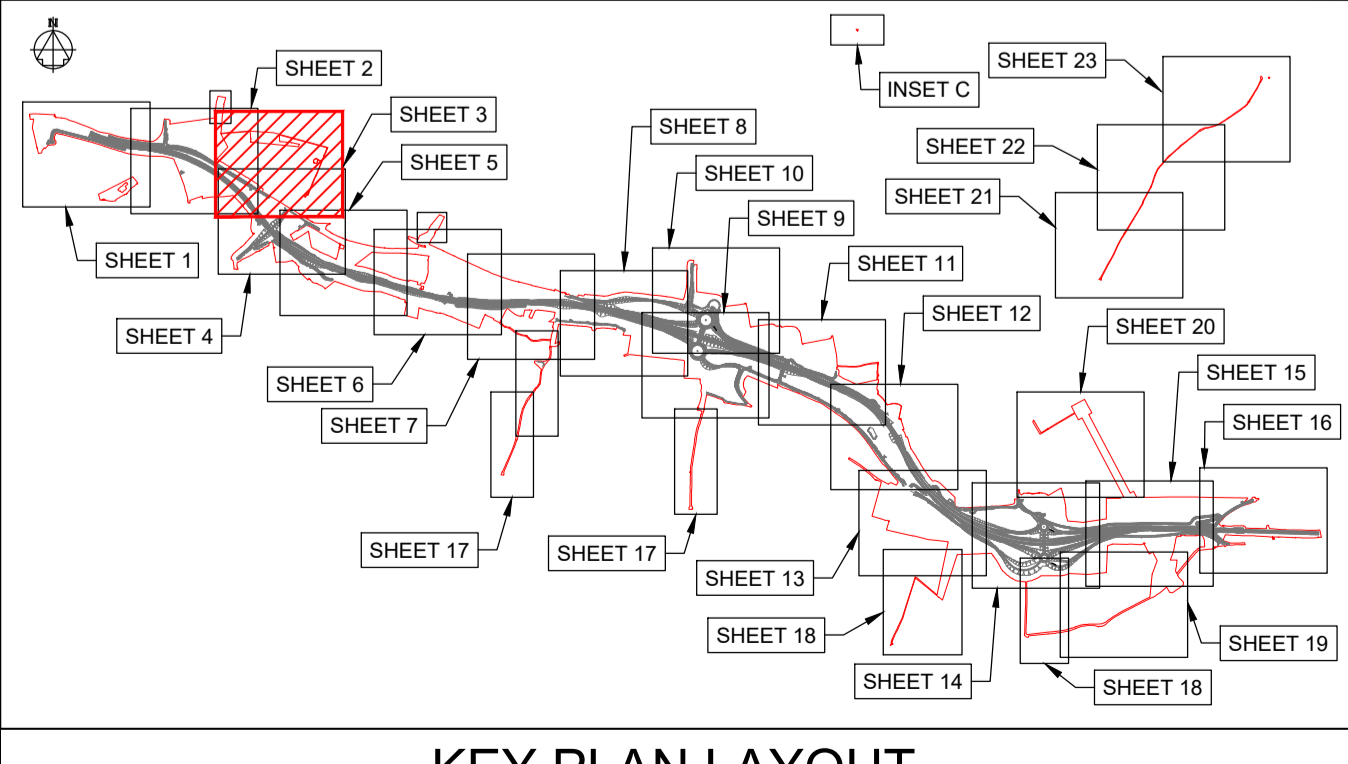
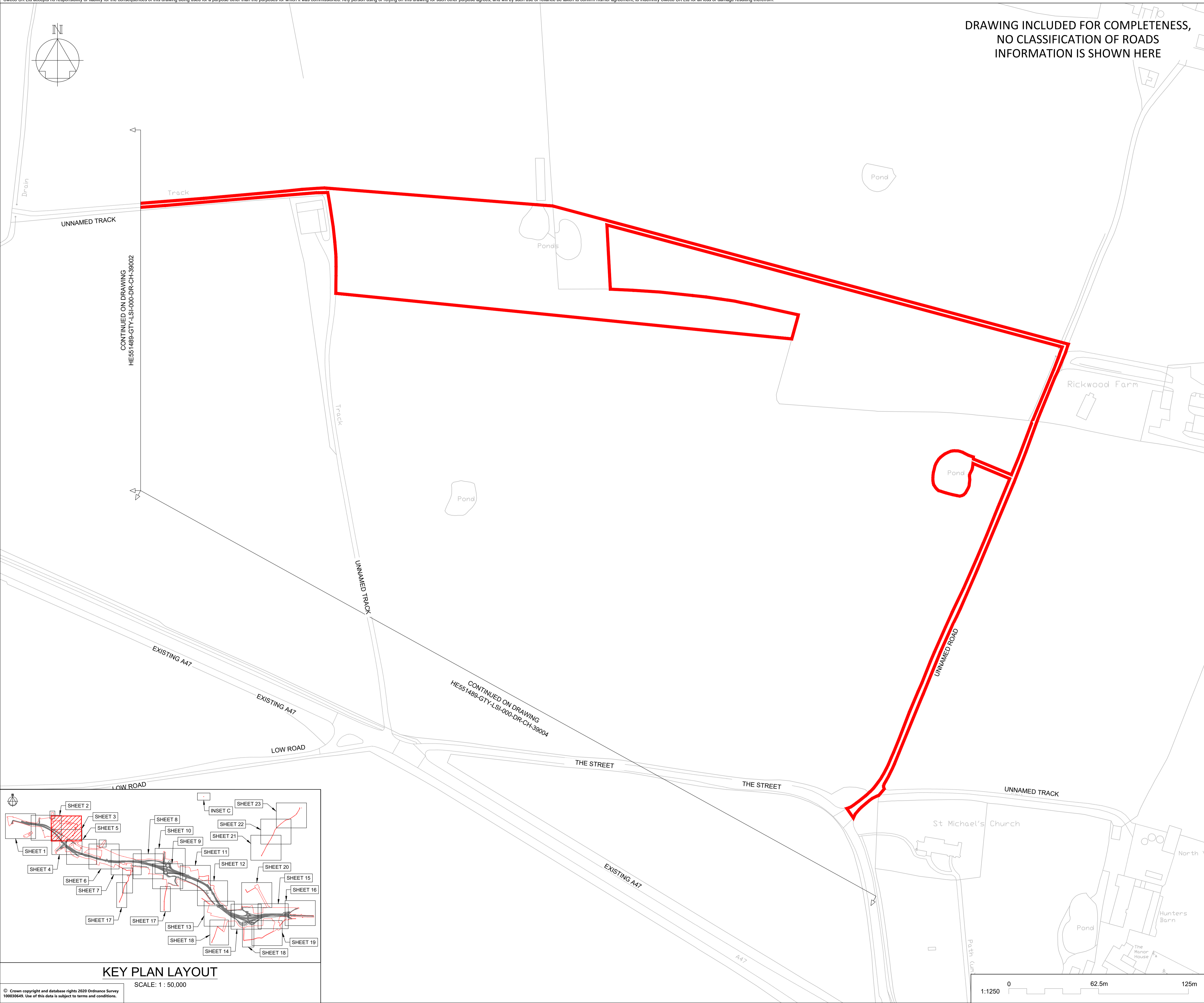
- THESE PLANS SHOULD BE READ IN CONJUNCTION WITH OTHER PLANS AND DOCUMENTS IN THE DEVELOPMENT CONSENT ORDER.
- ALL DIMENSIONS ARE IN METRES UNLESS STATED OTHERWISE.

KEY TO SYMBOLS

- ORDER LIMITS
- AREA NOT INCLUDED IN THE ORDER LIMITS
- SCHEME DESIGN
- TRUNK ROAD
- CLASS A CARRIAGEWAY
- CLASS B CARRIAGEWAY
- CLASS C CARRIAGEWAY
- UNCLASSIFIED ROADS
- PARISH BOUNDARY

KEY TO REFERENCING
(REFER TO DCO SCHEDULE 3 FOR FURTHER DETAILS):

A EXTENTS OF EACH ELEMENT



REV	DATE	REVISION NOTE	ORG	CHKD	APPD
P01	28/02/21	DCO SUBMISSION	VMcH	JHar	MR
P02	11/03/21	DCO SUBMISSION	AKno	MR	MR
C01	11/03/21	DCO SUBMISSION	AKno	MR	MR

DESIGNER
SWECO

CONTRACTOR
GallifordTry

CLIENT
highways england

PROJECT TITLE
A47 NORTH TUDDENHAM TO EASTON DUALLING

PROJECT STAGE
PCF STAGE 3

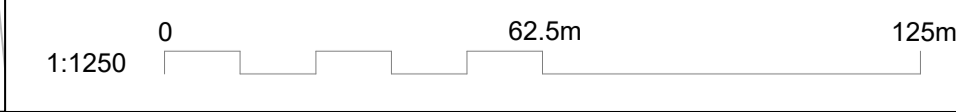
DRAWING TITLE
**CLASSIFICATION OF ROADS PLANS
REGULATION 5(2)(o)
SHEET 3 OF 23**

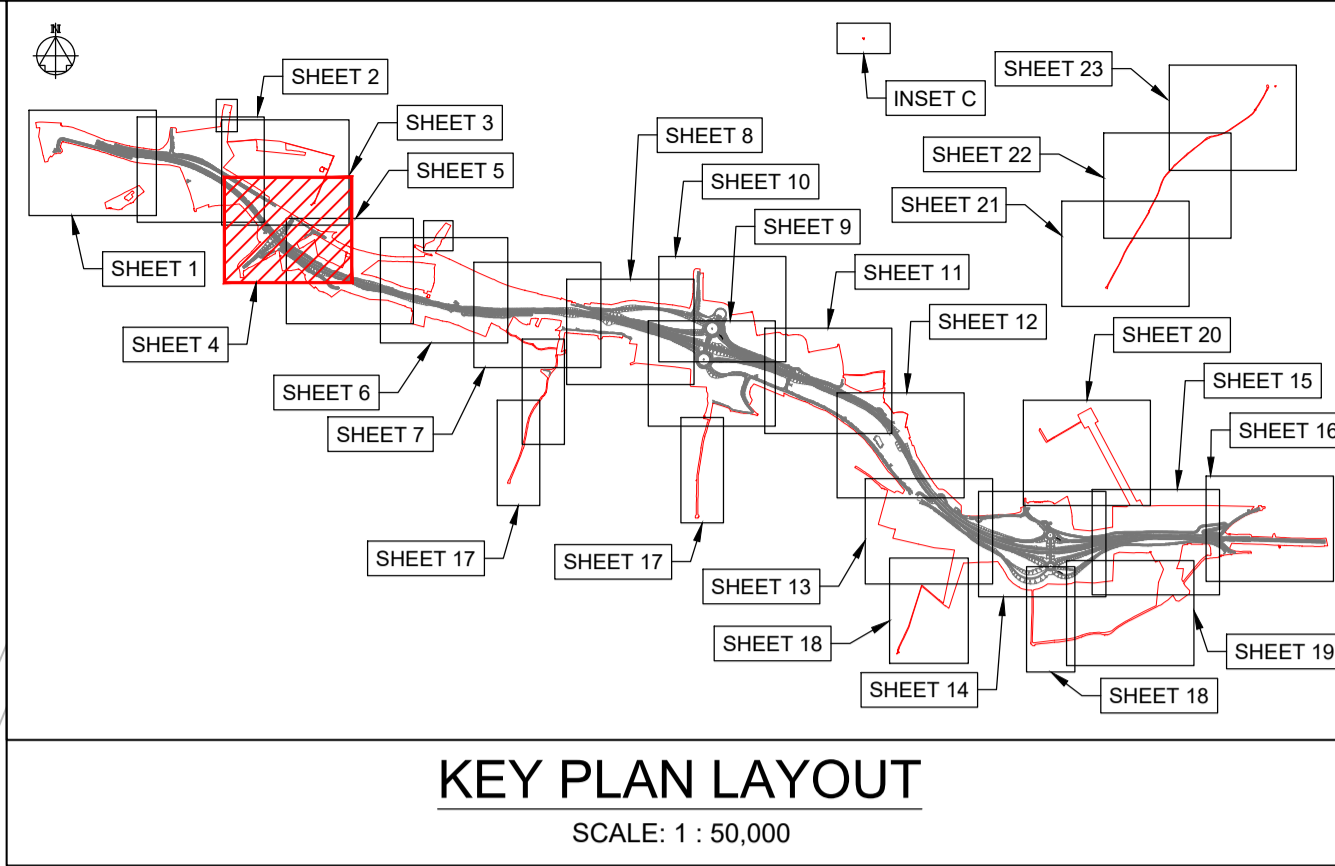
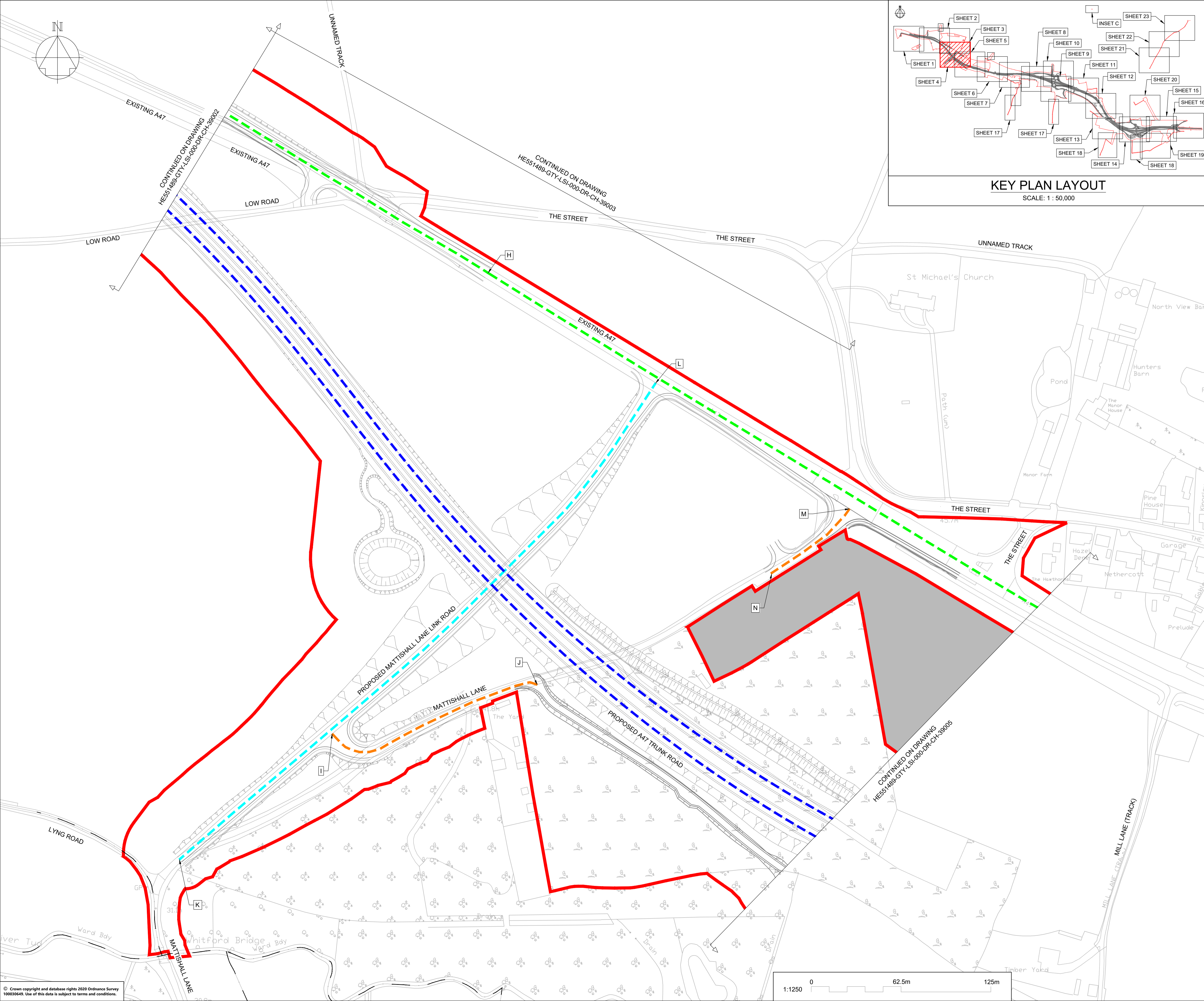
SUITABILITY
AUTHORISED AS STAGE 3 COMPLETED

SHEET SIZE	SCALE	STATUS	REVISION
A1	1:1250	A3	C01

DRAWING NUMBER
HE551489-GTY-LSI-000-DR-CH-39003

© Crown copyright and database rights 2020 Ordnance Survey 100030445. Use of this data is subject to terms and conditions.





NOTES

Purpose of use
FOR DCO SUBMISSION

Development Consent Order Number
TR010038/APP/2.11(E)

- THESE PLANS SHOULD BE READ IN CONJUNCTION WITH OTHER PLANS AND DOCUMENTS IN THE DEVELOPMENT CONSENT ORDER.
- ALL DIMENSIONS ARE IN METRES UNLESS STATED OTHERWISE.

KEY TO SYMBOLS

- ORDER LIMITS
- AREA NOT INCLUDED IN THE ORDER LIMITS
- SCHEME DESIGN
- TRUNK ROAD
- CLASS A CARRIAGEWAY
- CLASS B CARRIAGEWAY
- CLASS C CARRIAGEWAY
- UNCLASSIFIED ROADS
- PARISH BOUNDARY

KEY TO REFERENCING
(REFER TO DCO SCHEDULE 3 FOR FURTHER DETAILS):

A EXTENTS OF EACH ELEMENT

REV	DATE	REVISION NOTE	ORG	CHKD	APPD
P01	28/02/21	DCO SUBMISSION	VMcH	JHar	MR
P02	11/03/21	DCO SUBMISSION	AKno	MR	MR
C01	11/03/21	DCO SUBMISSION	AKno	MR	MR

DESIGNER
SWECO

CONTRACTOR
GallifordTry

CLIENT
highways england

PROJECT TITLE
A47 NORTH TUDDENHAM TO EASTON DULLING

PROJECT STAGE
PCF STAGE 3

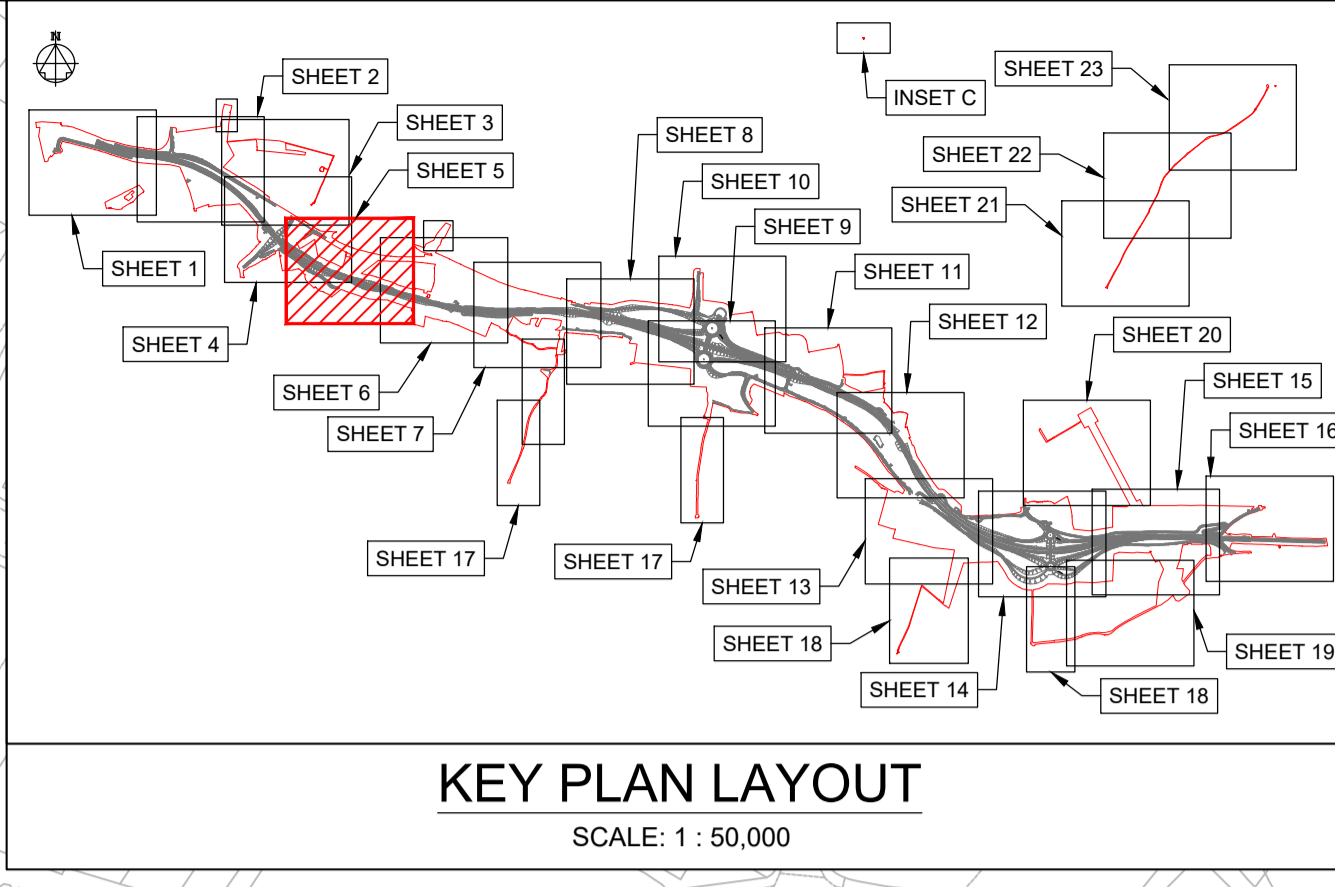
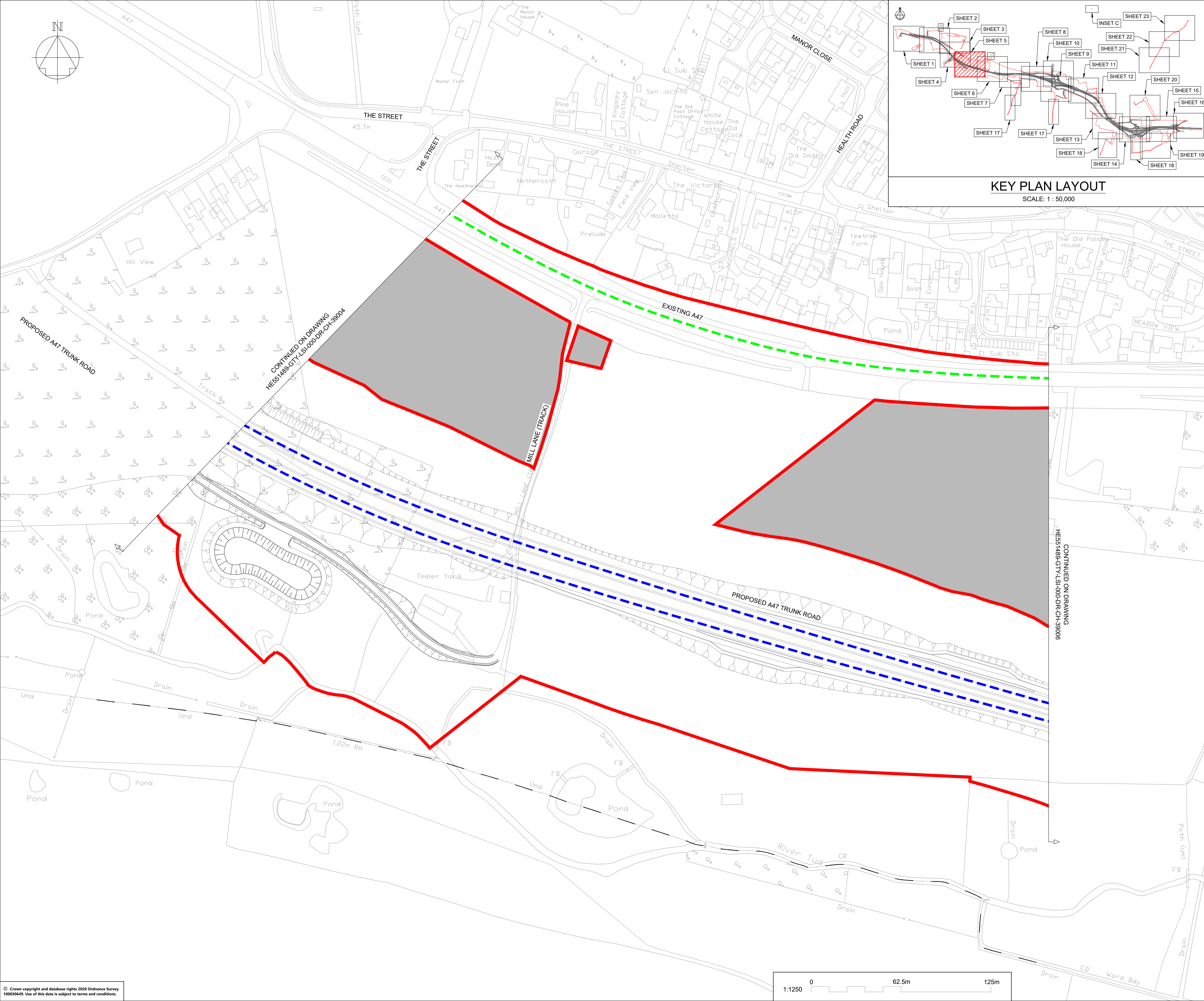
DRAWING TITLE
CLASSIFICATION OF ROADS PLANS REGULATION 5(2)(o) SHEET 4 OF 23

SUITABILITY
AUTHORISED AS STAGE 3 COMPLETED

SHEET SIZE	SCALE	STATUS	REVISION
A1	1:1250	A3	C01

DRAWING NUMBER
HE551489-GTY-LSI-000-DR-CH-39004

This drawing should not be relied on or used in circumstances other than those for which it was originally prepared and for which Sweco UK Ltd was commissioned. Sweco UK Ltd accepts no responsibility for this drawing to any party other than the person by whom it was commissioned. This drawing has been prepared on behalf of Galliford Try by Sweco UK Ltd for the titled project or named part thereof and should not be relied upon or used for any other project without an independent check being carried out as to its suitability and prior written authority of Galliford Try being obtained. Sweco UK Ltd accepts no responsibility or liability for the consequences of this drawing being used for a purpose other than the purposes for which it was commissioned. Any person using or relying on this drawing for such other purpose agrees, and will by such use or reliance be taken to confirm his/her agreement, to indemnify Sweco UK Ltd for all loss or damage resulting therefrom.



NOTES

Purpose of use
FOR DCO SUBMISSION

Development Consent Order Number
TR010038/APP/2.11(F)

- THESE PLANS SHOULD BE READ IN CONJUNCTION WITH OTHER PLANS AND DOCUMENTS IN THE DEVELOPMENT CONSENT ORDER.
- ALL DIMENSIONS ARE IN METRES UNLESS STATED OTHERWISE.

KEY TO SYMBOLS

- ORDER LIMITS
- AREA NOT INCLUDED IN THE ORDER LIMITS
- SCHEME DESIGN
- TRUNK ROAD
- CLASS A CARRIAGEWAY
- CLASS B CARRIAGEWAY
- CLASS C CARRIAGEWAY
- UNCLASSIFIED ROADS
- PARISH BOUNDARY

KEY TO REFERENCING
(REFER TO DCO SCHEDULE 3 FOR FURTHER DETAILS):

A EXTENTS OF EACH ELEMENT

REV	DATE	REVISION NOTE	ORG	CHKD	APPD
P01	28/02/21	DCO SUBMISSION	VMcH	JHar	MR
P02	11/03/21	DCO SUBMISSION	AKno	MR	MR
C01	11/03/21	DCO SUBMISSION	AKno	MR	MR

DESIGNER
SWECO

CONTRACTOR
GallifordTry

CLIENT
highways england

PROJECT TITLE
A47 NORTH TUDDENHAM TO EASTON DUALLING

PROJECT STAGE
PCF STAGE 3

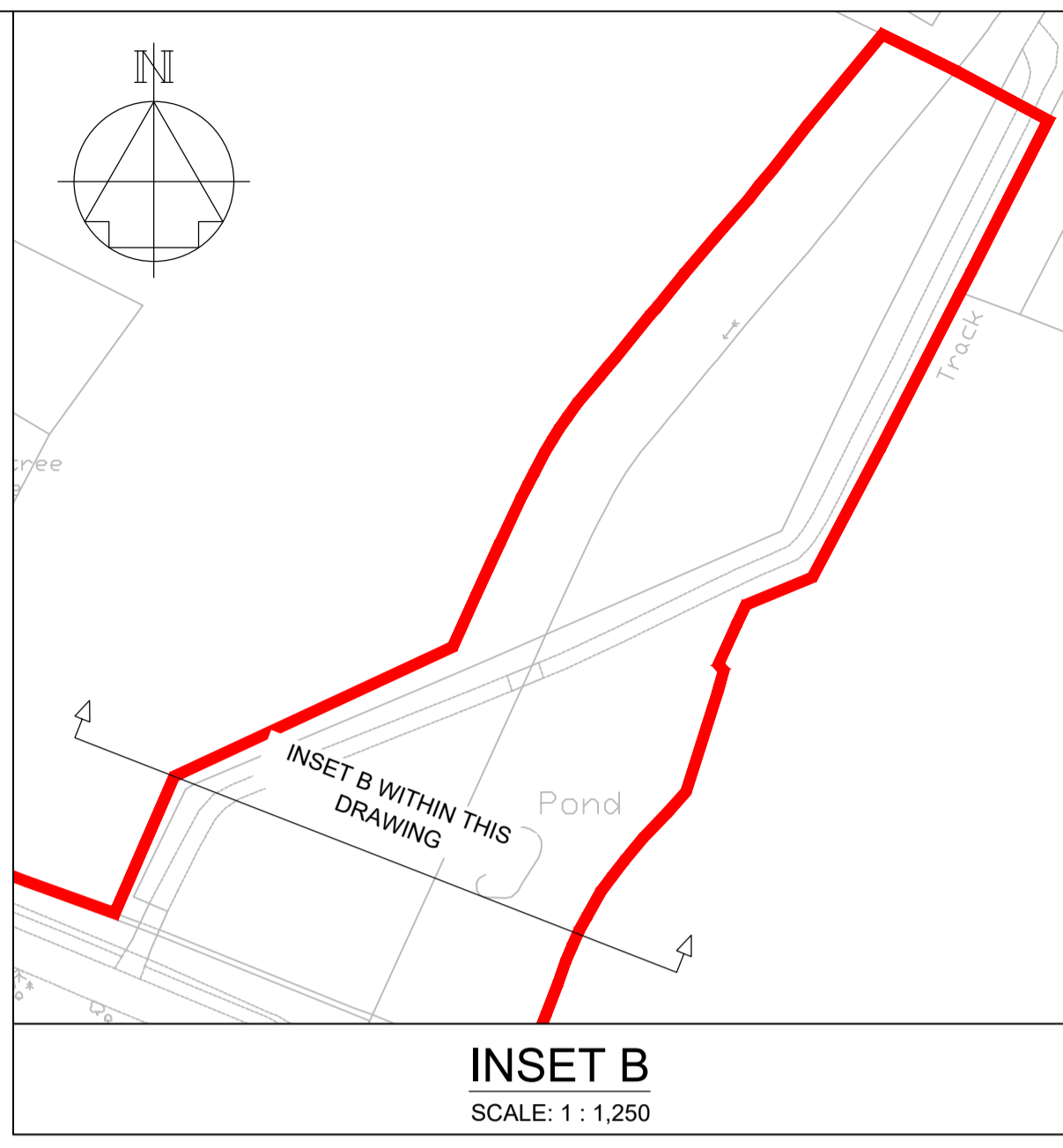
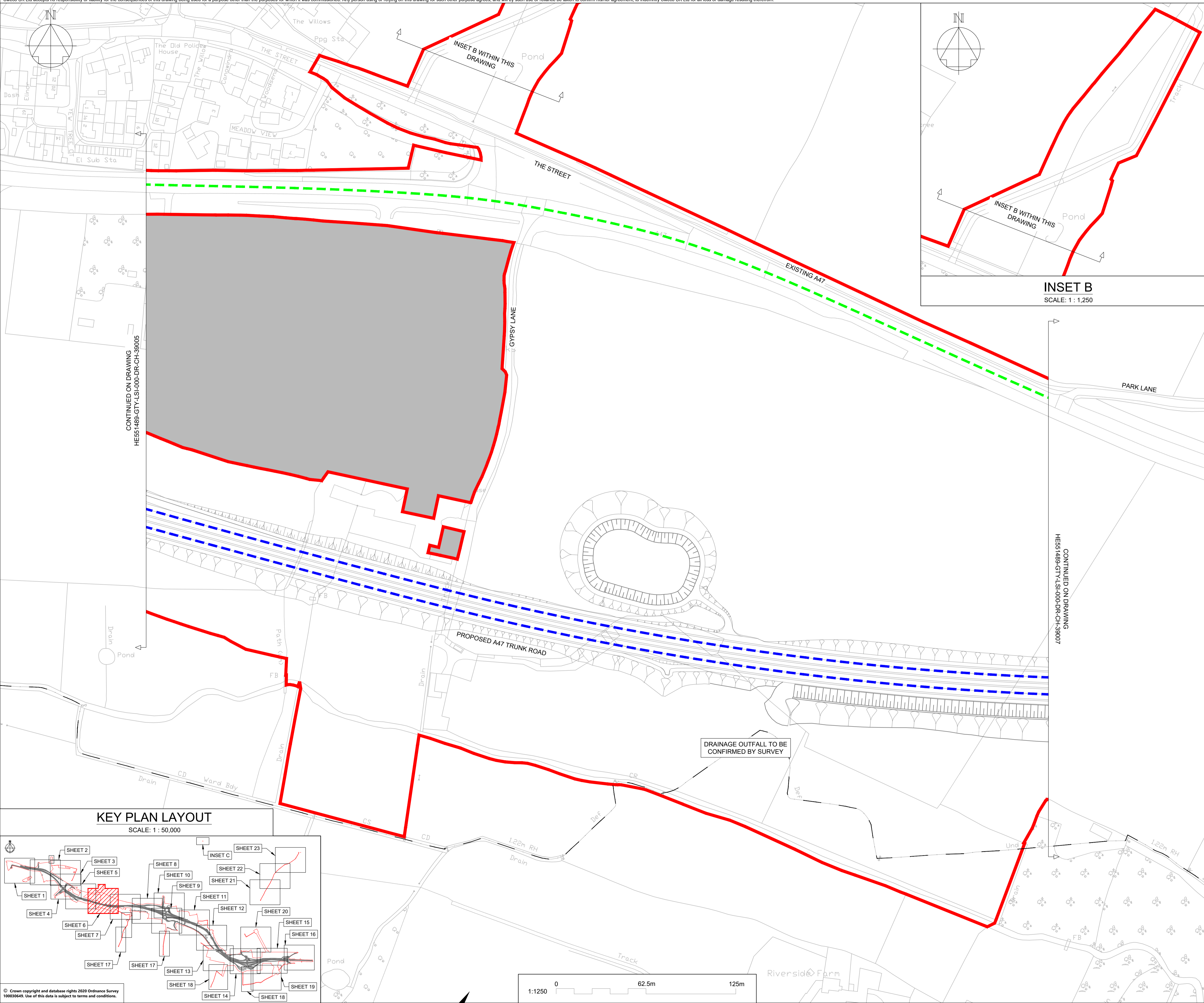
DRAWING TITLE
CLASSIFICATION OF ROADS PLANS REGULATION 5(2)(o) SHEET 5 OF 23

SUITABILITY
AUTHORISED AS STAGE 3 COMPLETED

SHEET SIZE	SCALE	STATUS	REVISION
A1	1:1250	A3	C01

DRAWING NUMBER
HE551489-GTY-LSI-000-DR-CH-39005

This drawing should not be relied on or used in circumstances other than those for which it was originally prepared and for which Sweco UK Ltd was commissioned. Sweco UK Ltd accepts no responsibility for this drawing to any party other than the person by whom it was commissioned. This drawing has been prepared on behalf of Galliford Try by Sweco UK Ltd for the titled project or named part thereof and should not be relied upon or used for any other project without an independent check being carried out as to its suitability and prior written authority of Galliford Try being obtained. Sweco UK Ltd accepts no responsibility or liability for the consequences of this drawing being used for a purpose other than the purposes for which it was commissioned. Any person using or relying on this drawing for such other purpose agrees, and will by such use or reliance be taken to confirm his/her agreement, to indemnify Sweco UK Ltd for all loss or damage resulting therefrom.



CONTINUED ON DRAWING
HE551489-GTY-LSI-000-DR-CH-39005

CONTINUED ON DRAWING
HE551489-GTY-LSI-000-DR-CH-39007

NOTES

Purpose of use
FOR DCO SUBMISSION

Development Consent Order Number
TR010038/APP/2.11(G)

- THESE PLANS SHOULD BE READ IN CONJUNCTION WITH OTHER PLANS AND DOCUMENTS IN THE DEVELOPMENT CONSENT ORDER.
- ALL DIMENSIONS ARE IN METRES UNLESS STATED OTHERWISE.

KEY TO SYMBOLS

- ORDER LIMITS
- AREA NOT INCLUDED IN THE ORDER LIMITS
- SCHEME DESIGN
- TRUNK ROAD
- CLASS A CARRIAGEWAY
- CLASS B CARRIAGEWAY
- CLASS C CARRIAGEWAY
- UNCLASSIFIED ROADS
- PARISH BOUNDARY

KEY TO REFERENCING
(REFER TO DCO SCHEDULE 3 FOR FURTHER DETAILS):

A EXTENTS OF EACH ELEMENT

REV	DATE	REVISION NOTE	ORG	CHKD	APPD
P01	28/02/21	DCO SUBMISSION	VMcH	JHar	MR
P02	11/03/21	DCO SUBMISSION	AKno	MR	MR
C01	11/03/21	DCO SUBMISSION	AKno	MR	MR

DESIGNER
SWECO

CONTRACTOR
GallifordTry

CLIENT
highways england

PROJECT TITLE
A47 NORTH TUDDENHAM TO EASTON DUALLING

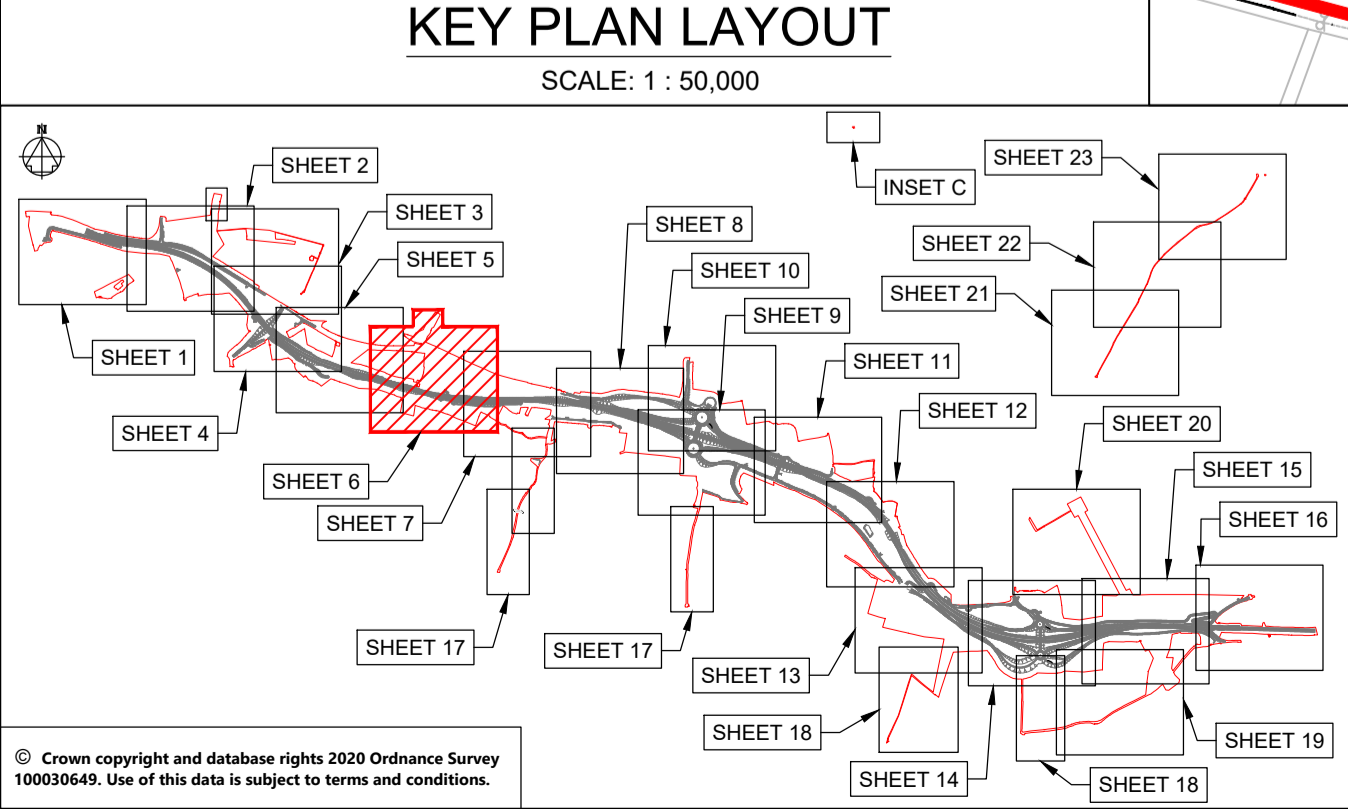
PROJECT STAGE
PCF STAGE 3

DRAWING TITLE
CLASSIFICATION OF ROADS PLANS REGULATION 5(2)(o) SHEET 6 OF 23

SUITABILITY
AUTHORISED AS STAGE 3 COMPLETED

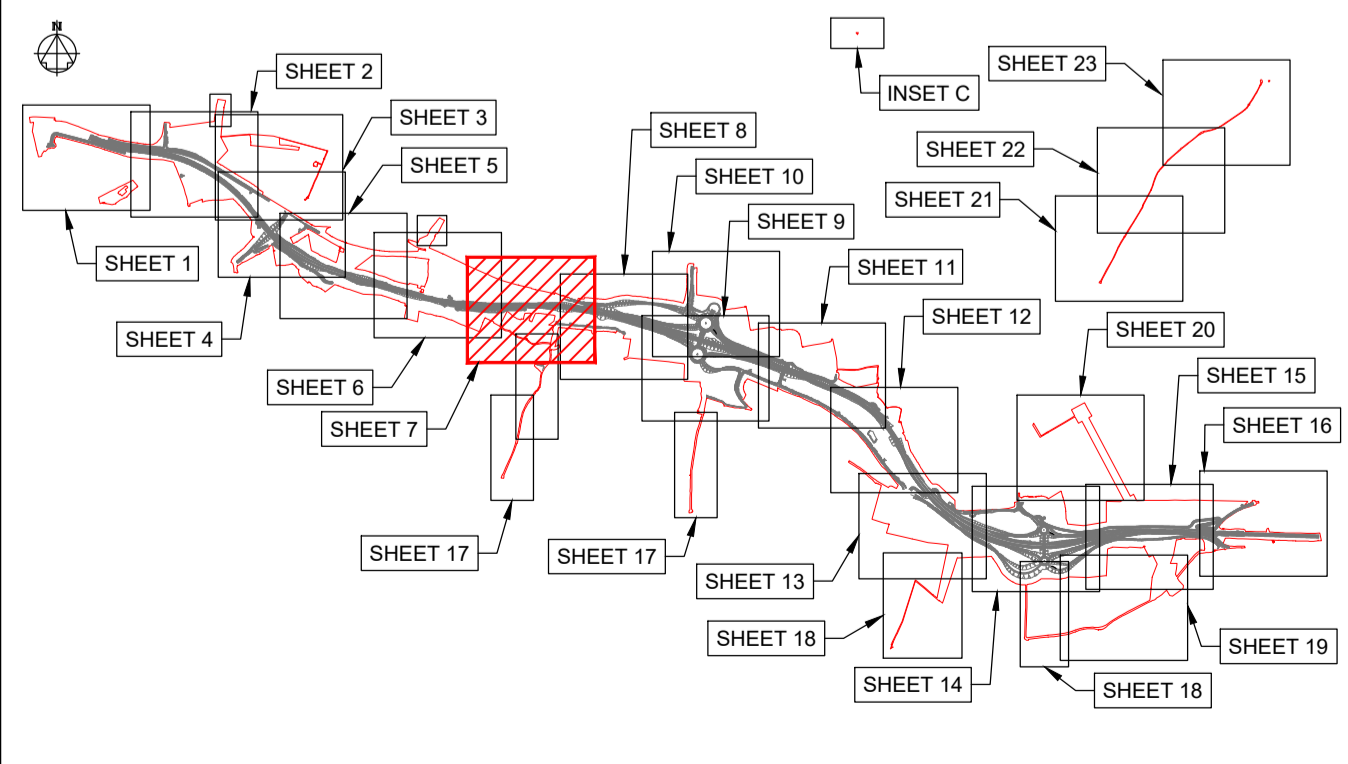
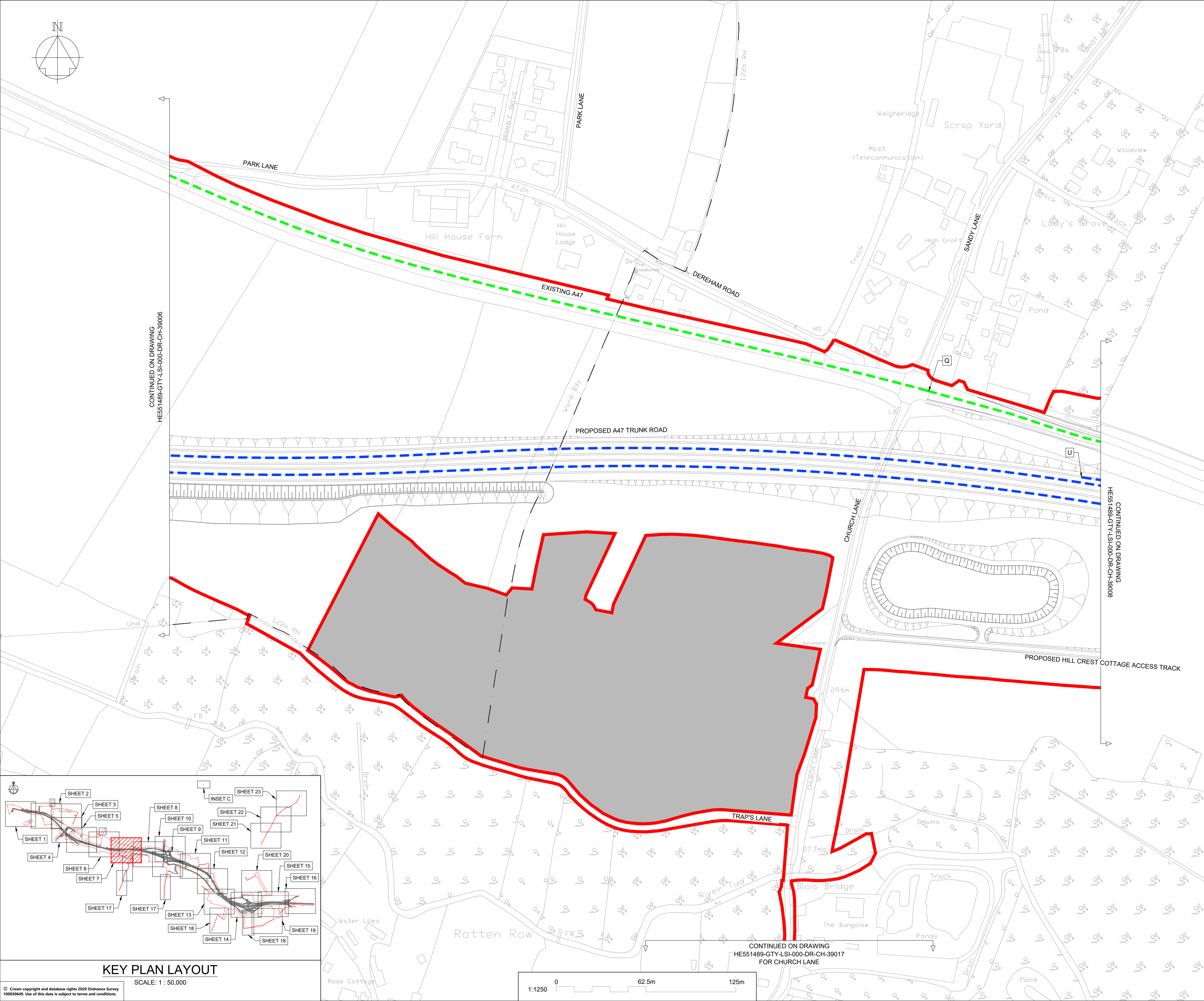
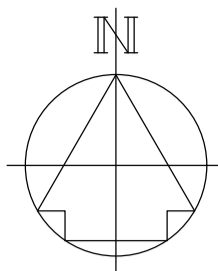
SHEET SIZE	SCALE	STATUS	REVISION
A1	1:1250	A3	C01

DRAWING NUMBER
HE551489-GTY-LSI-000-DR-CH-39006



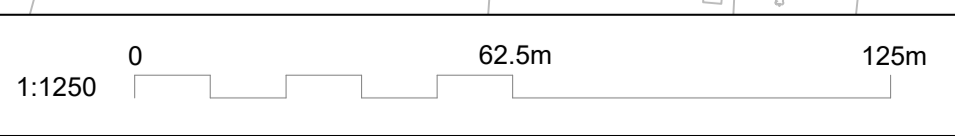
© Crown copyright and database rights 2020 Ordnance Survey 100030449. Use of this data is subject to terms and conditions.

This drawing should not be relied on or used in circumstances other than those for which it was originally prepared and for which Sweco UK Ltd was commissioned. Sweco UK Ltd accepts no responsibility for this drawing to any party other than the person by whom it was commissioned. This drawing has been prepared on behalf of Galliford Try by Sweco UK Ltd for the titled project or named part thereof and should not be relied upon or used for any other project without an independent check being carried out as to its suitability and prior written authority of Galliford Try being obtained. Sweco UK Ltd accepts no responsibility or liability for the consequences of this drawing being used for a purpose other than the purposes for which it was commissioned. Any person using or relying on this drawing for such other purpose agrees, and will by such use or reliance be taken to confirm his/her agreement, to indemnify Sweco UK Ltd for all loss or damage resulting therefrom.



KEY PLAN LAYOUT

SCALE: 1 : 50,000



NOTES	
Purpose of use FOR DCO SUBMISSION	
Development Consent Order Number TR010038/APP/2.11(H)	
1. THESE PLANS SHOULD BE READ IN CONJUNCTION WITH OTHER PLANS AND DOCUMENTS IN THE DEVELOPMENT CONSENT ORDER. 2. ALL DIMENSIONS ARE IN METRES UNLESS STATED OTHERWISE.	
KEY TO SYMBOLS	
	ORDER LIMITS
	AREA NOT INCLUDED IN THE ORDER LIMITS
	SCHEME DESIGN
	TRUNK ROAD
	CLASS A CARRIAGEWAY
	CLASS B CARRIAGEWAY
	CLASS C CARRIAGEWAY
	UNCLASSIFIED ROADS
	PARISH BOUNDARY
KEY TO REFERENCING (REFER TO DCO SCHEDULE 3 FOR FURTHER DETAILS):	
	EXTENTS OF EACH ELEMENT

P01	28/02/21	DCO SUBMISSION	VMch	Jhar	MR
P02	11/03/21	DCO SUBMISSION	AKno	MR	MR
C01	11/03/21	DCO SUBMISSION	AKno	MR	MR
REV	DATE	REVISION NOTE	ORG	CHKD	APPD

DESIGNER
SWECO

CONTRACTOR
GallifordTry

CLIENT
highways england

PROJECT TITLE
A47 NORTH TUDDENHAM TO EASTON DUALLING

PROJECT STAGE
PCF STAGE 3

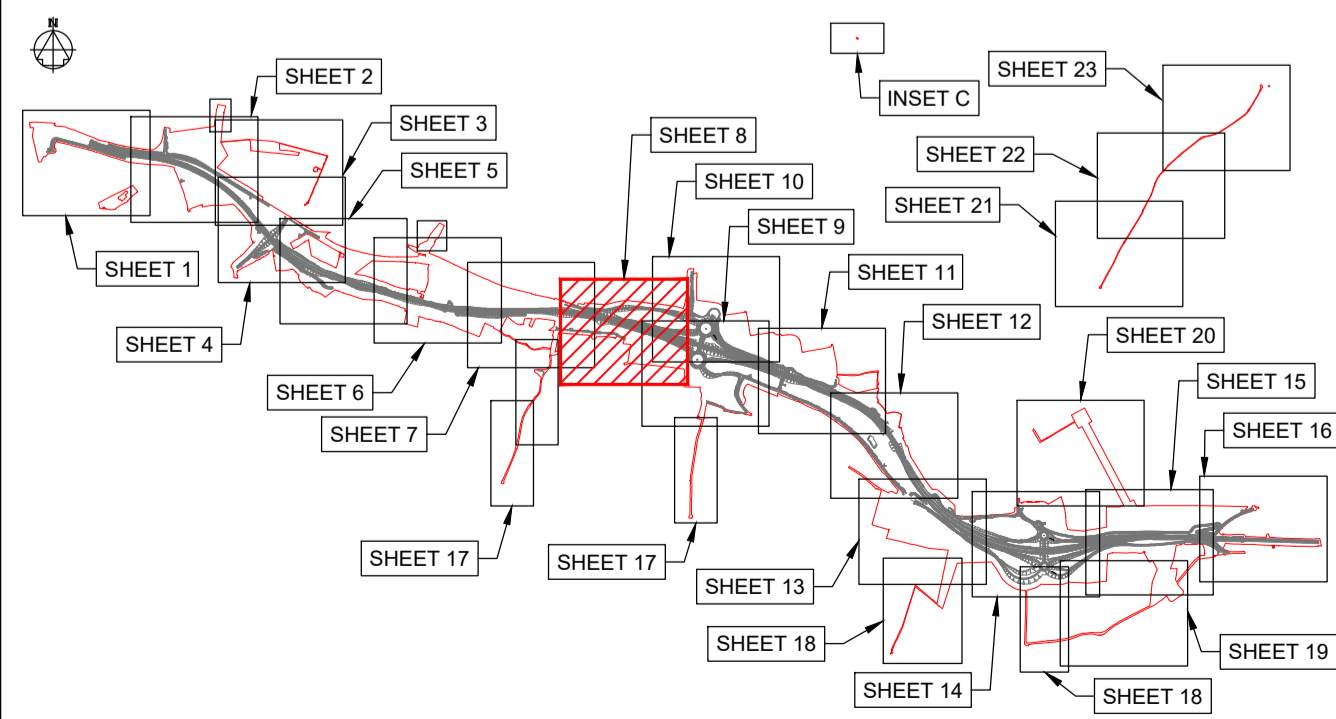
DRAWING TITLE
CLASSIFICATION OF ROADS PLANS REGULATION 5(2)(o) SHEET 7 OF 23

SUITABILITY
AUTHORISED AS STAGE 3 COMPLETED

SHEET SIZE A1	SCALE 1:1250	STATUS A3	REVISION C01
-------------------------	------------------------	---------------------	------------------------

DRAWING NUMBER
HE551489-GTY-LSI-000-DR-CH-39007

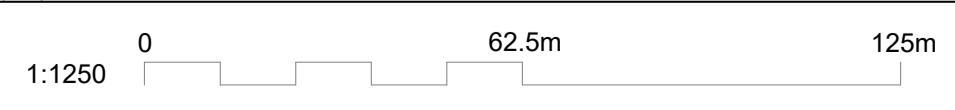
This drawing should not be relied on or used in circumstances other than those for which it was originally prepared and for which Sweco UK Ltd was commissioned. Sweco UK Ltd accepts no responsibility for this drawing to any party other than the person by whom it was commissioned. This drawing has been prepared on behalf of Galliford Try by Sweco UK Ltd for the titled project or named part thereof and should not be relied upon or used for any other project without an independent check being carried out as to its suitability and prior written authority of Galliford Try being obtained. Sweco UK Ltd accepts no responsibility or liability for the consequences of this drawing being used for a purpose other than the purposes for which it was commissioned. Any person using or relying on this drawing for such other purpose agrees, and will by such use or reliance be taken to confirm his/her agreement, to indemnify Sweco UK Ltd for all loss or damage resulting therefrom.



KEY PLAN LAYOUT

SCALE: 1 : 50,000

© Crown copyright and database rights 2020 Ordnance Survey 100030449. Use of this data is subject to terms and conditions.



NOTES

Purpose of use
FOR DCO SUBMISSION

Development Consent Order Number
TR010038/APP/2.11(I)

- THESE PLANS SHOULD BE READ IN CONJUNCTION WITH OTHER PLANS AND DOCUMENTS IN THE DEVELOPMENT CONSENT ORDER.
- ALL DIMENSIONS ARE IN METRES UNLESS STATED OTHERWISE.

- KEY TO SYMBOLS**
- ORDER LIMITS
 - AREA NOT INCLUDED IN THE ORDER LIMITS
 - SCHEME DESIGN
 - TRUNK ROAD
 - CLASS A CARRIAGEWAY
 - CLASS B CARRIAGEWAY
 - CLASS C CARRIAGEWAY
 - UNCLASSIFIED ROADS
 - PARISH BOUNDARY
- KEY TO REFERENCING**
(REFER TO DCO SCHEDULE 3 FOR FURTHER DETAILS):
- A EXTENTS OF EACH ELEMENT

REV	DATE	REVISION NOTE	ORG	CHKD	APPD
P01	28/02/21	DCO SUBMISSION	VMcH	Jhar	MR
P02	11/03/21	DCO SUBMISSION	AKno	MR	MR
C01	11/03/21	DCO SUBMISSION	AKno	MR	MR

DESIGNER
SWECO

CONTRACTOR
GallifordTry

CLIENT
highways england

PROJECT TITLE
A47 NORTH TUDDENHAM TO EASTON DUALLING

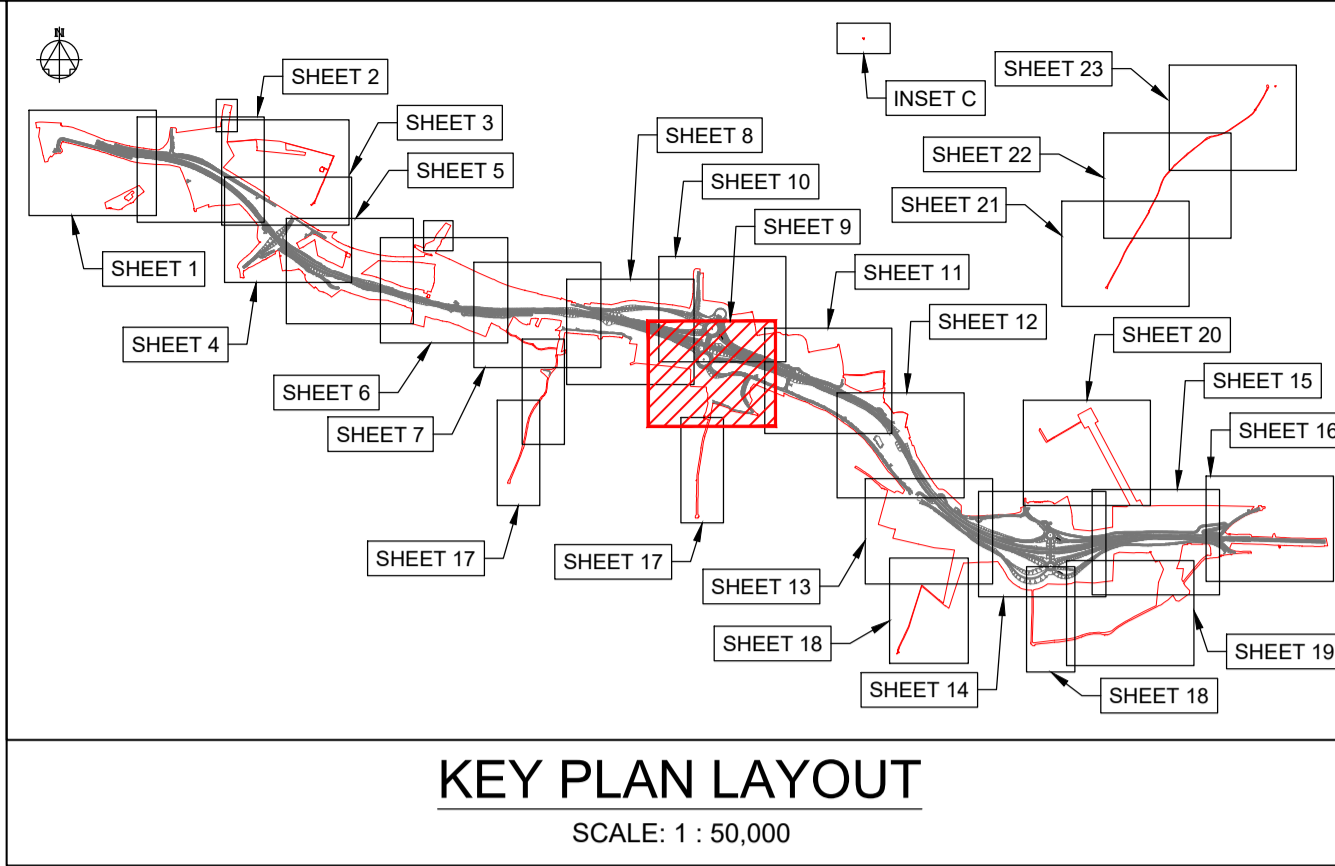
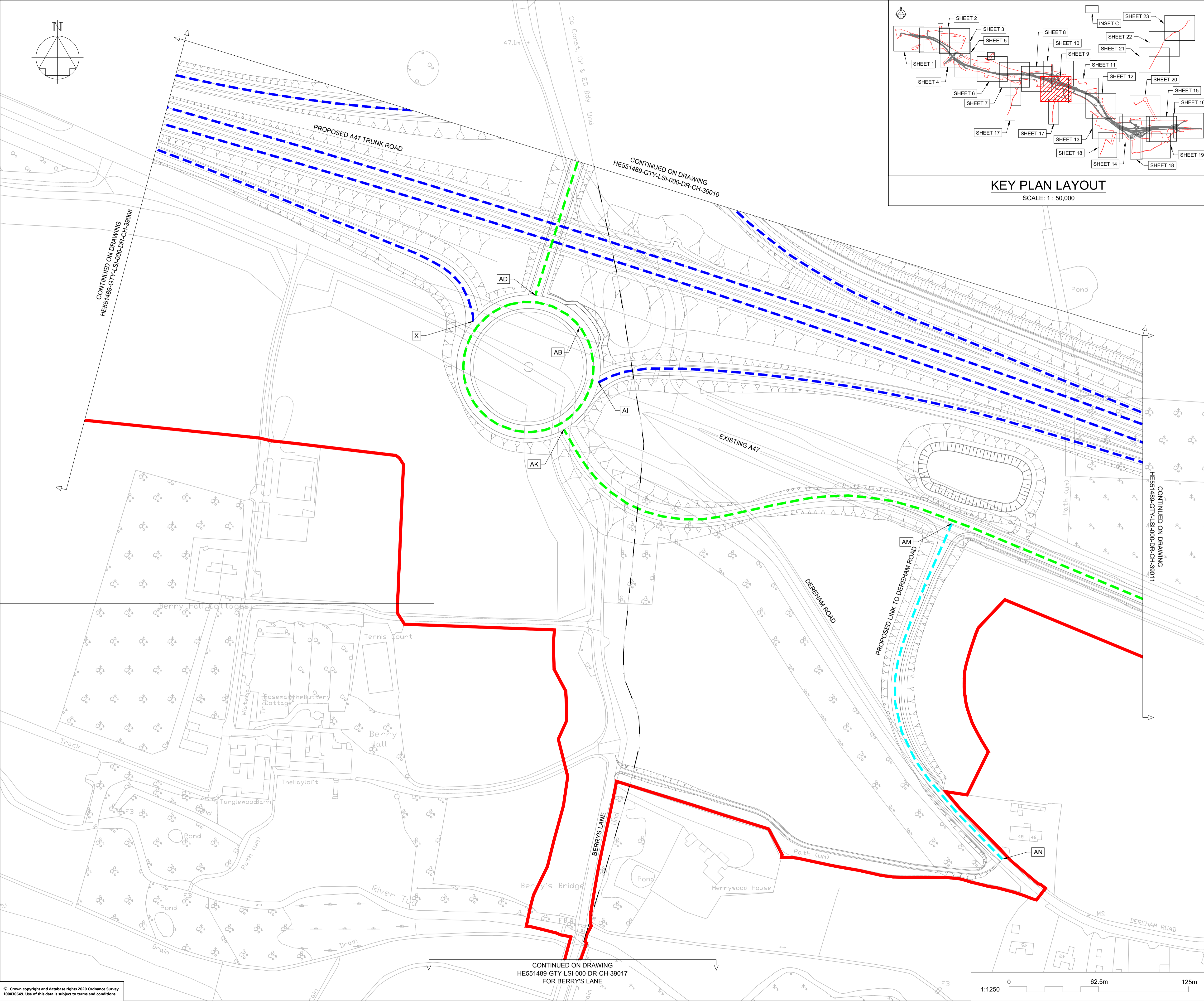
PROJECT STAGE
PCF STAGE 3

DRAWING TITLE
CLASSIFICATION OF ROADS PLANS REGULATION 5(2)(o) SHEET 8 OF 23

SUITABILITY
AUTHORISED AS STAGE 3 COMPLETED

SHEET SIZE	SCALE	STATUS	REVISION
A1	1:1250	A3	C01

DRAWING NUMBER
HE551489-GTY-LSI-000-DR-CH-39008



NOTES

Purpose of use
FOR DCO SUBMISSION

Development Consent Order Number
TR010038/APP/2.11(J)

- THESE PLANS SHOULD BE READ IN CONJUNCTION WITH OTHER PLANS AND DOCUMENTS IN THE DEVELOPMENT CONSENT ORDER.
- ALL DIMENSIONS ARE IN METRES UNLESS STATED OTHERWISE.

KEY TO SYMBOLS

- ORDER LIMITS
- AREA NOT INCLUDED IN THE ORDER LIMITS
- SCHEME DESIGN
- TRUNK ROAD
- CLASS A CARRIAGEWAY
- CLASS B CARRIAGEWAY
- CLASS C CARRIAGEWAY
- UNCLASSIFIED ROADS
- PARISH BOUNDARY

KEY TO REFERENCING
(REFER TO DCO SCHEDULE 3 FOR FURTHER DETAILS):

A - EXTENTS OF EACH ELEMENT

REV	DATE	REVISION NOTE	ORG	CHKD	APPD
P01	28/02/21	DCO SUBMISSION	VMch	JHar	MR
P02	11/03/21	DCO SUBMISSION	AKno	MR	MR
C01	11/03/21	DCO SUBMISSION	AKno	MR	MR

DESIGNER
SWECO

CONTRACTOR
GallifordTry

CLIENT
highways england

PROJECT TITLE
A47 NORTH TUDDENHAM TO EASTON DUALLING

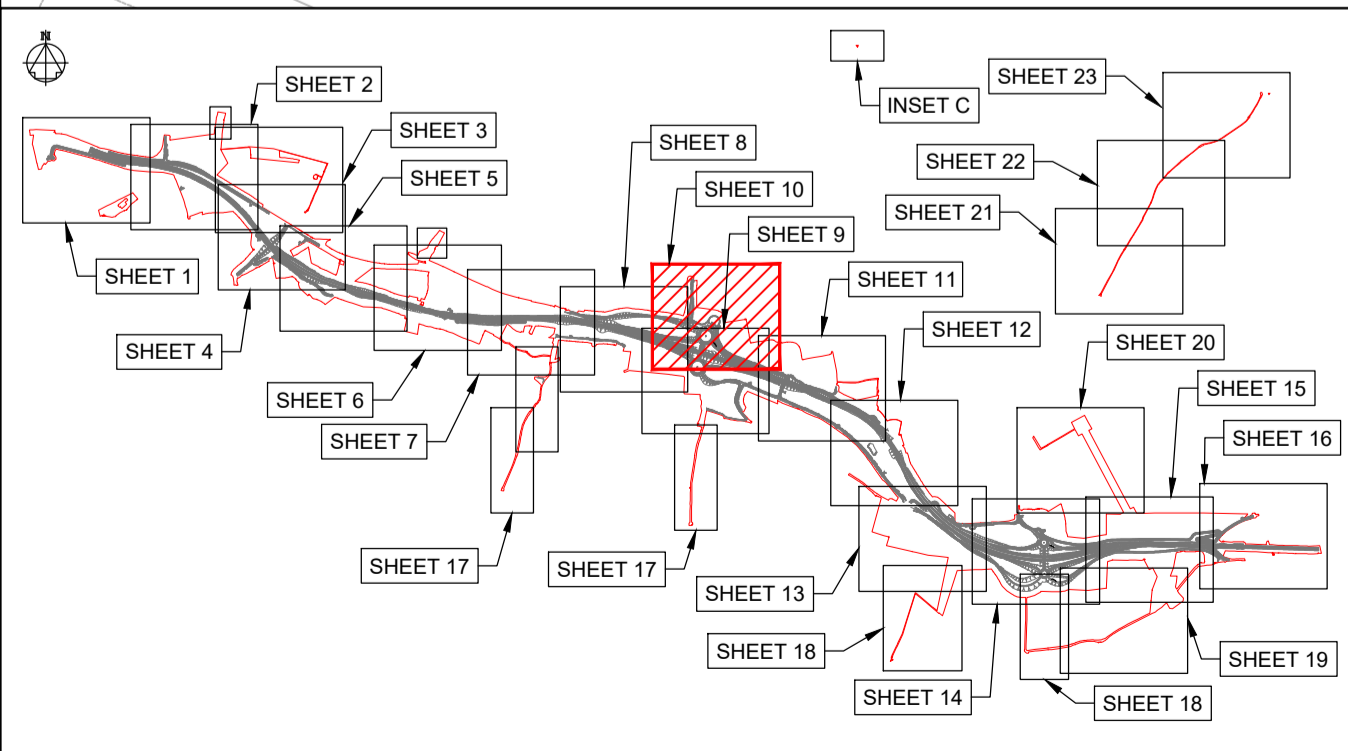
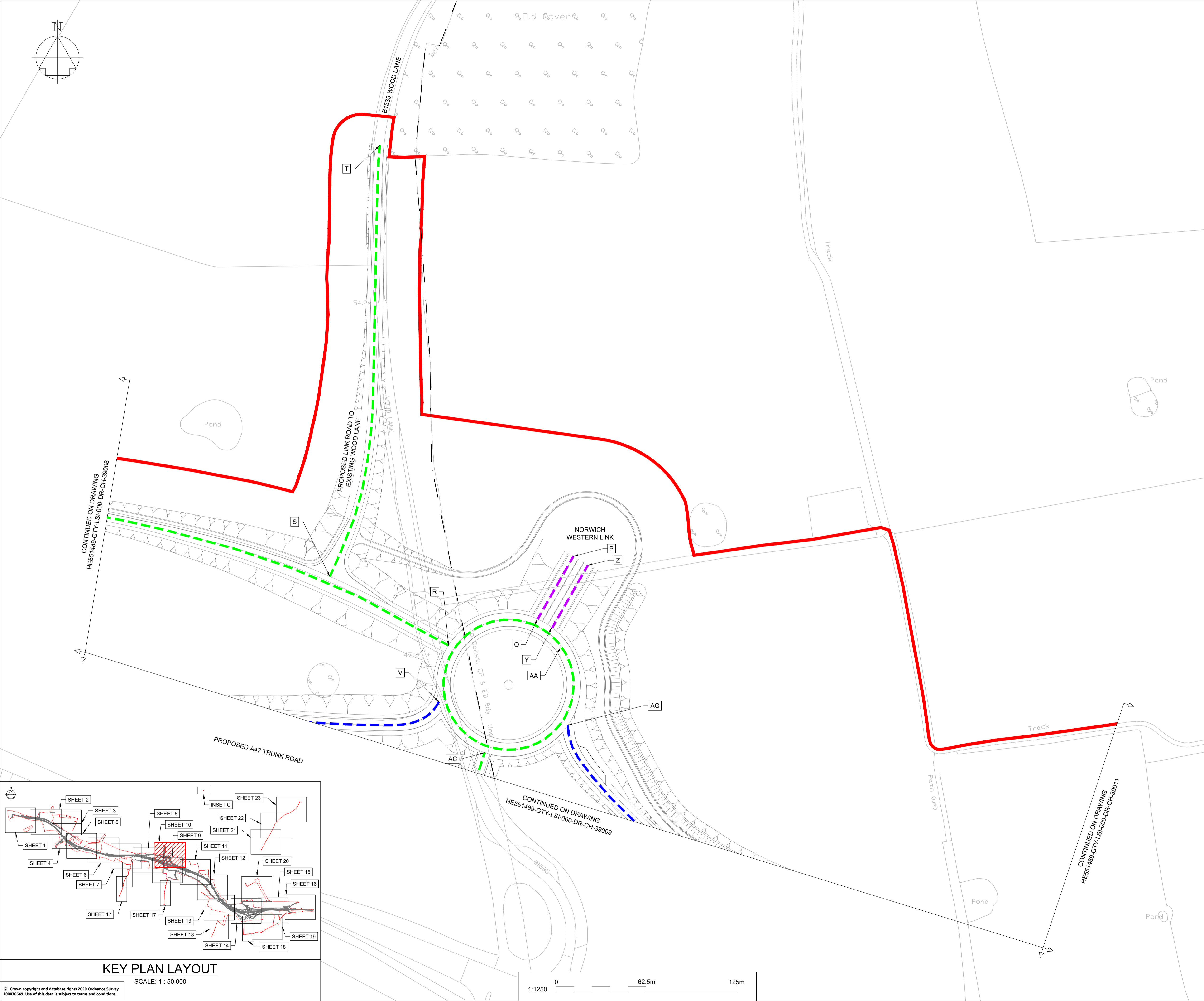
PROJECT STAGE
PCF STAGE 3

DRAWING TITLE
CLASSIFICATION OF ROADS PLANS REGULATION 5(2)(o) SHEET 9 OF 23

SUITABILITY
AUTHORISED AS STAGE 3 COMPLETED

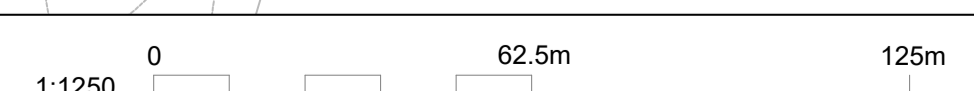
SHEET SIZE	SCALE	STATUS	REVISION
A1	1:1250	A3	C01

DRAWING NUMBER
HE551489-GTY-LSI-000-DR-CH-39009



KEY PLAN LAYOUT

SCALE: 1 : 50,000



NOTES

Purpose of use
FOR DCO SUBMISSION

Development Consent Order Number
TR010038/APP/2.11(K)

- THESE PLANS SHOULD BE READ IN CONJUNCTION WITH OTHER PLANS AND DOCUMENTS IN THE DEVELOPMENT CONSENT ORDER.
- ALL DIMENSIONS ARE IN METRES UNLESS STATED OTHERWISE.

KEY TO SYMBOLS

- ORDER LIMITS
- AREA NOT INCLUDED IN THE ORDER LIMITS
- SCHEME DESIGN
- TRUNK ROAD
- CLASS A CARRIAGEWAY
- CLASS B CARRIAGEWAY
- CLASS C CARRIAGEWAY
- UNCLASSIFIED ROADS
- PARISH BOUNDARY

KEY TO REFERENCING
(REFER TO DCO SCHEDULE 3 FOR FURTHER DETAILS):

EXTENTS OF EACH ELEMENT

P01	28/02/21	DCO SUBMISSION	VMcH	JHar	MR
P02	11/03/21	DCO SUBMISSION	AKno	MR	MR
C01	11/03/21	DCO SUBMISSION	AKno	MR	MR
REV	DATE	REVISION NOTE	ORG	CHKD	APPD

DESIGNER
SWECO

CONTRACTOR
GallifordTry

CLIENT
highways england

PROJECT TITLE
A47 NORTH TUDDENHAM TO EASTON DULLING

PROJECT STAGE
PCF STAGE 3

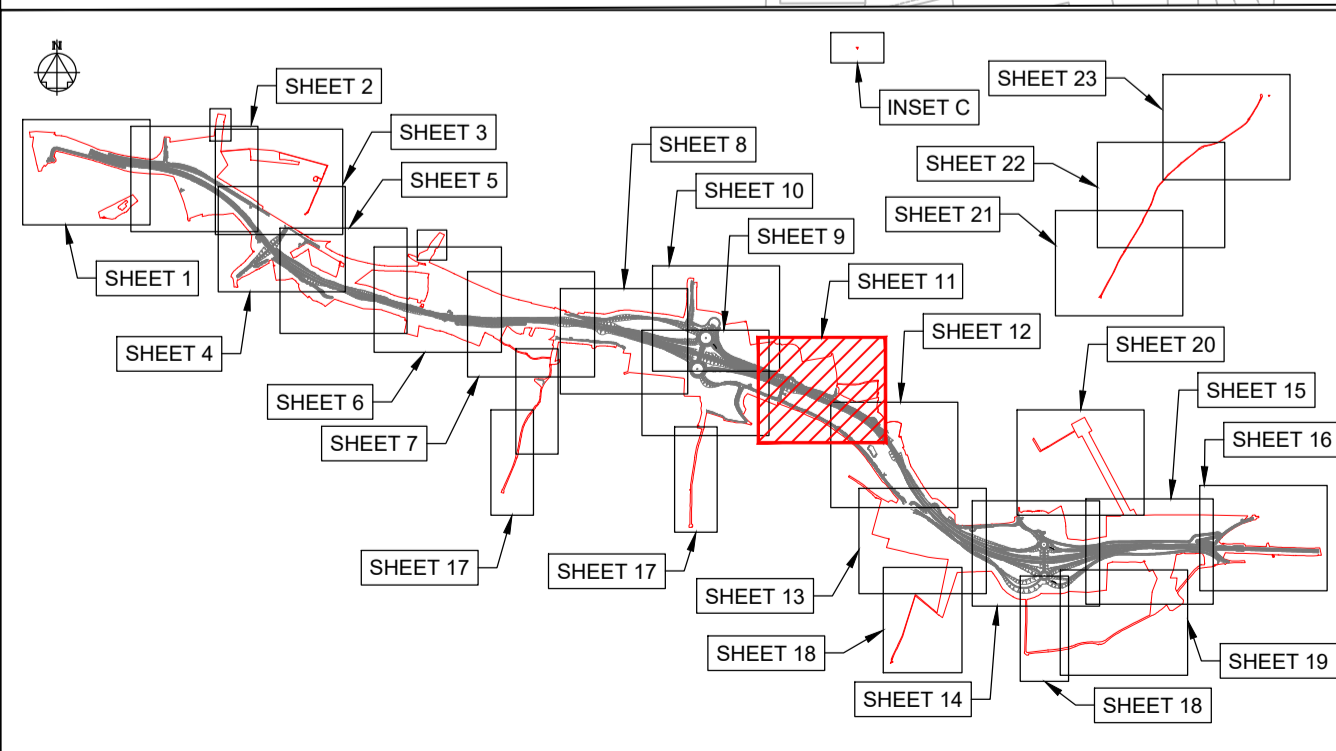
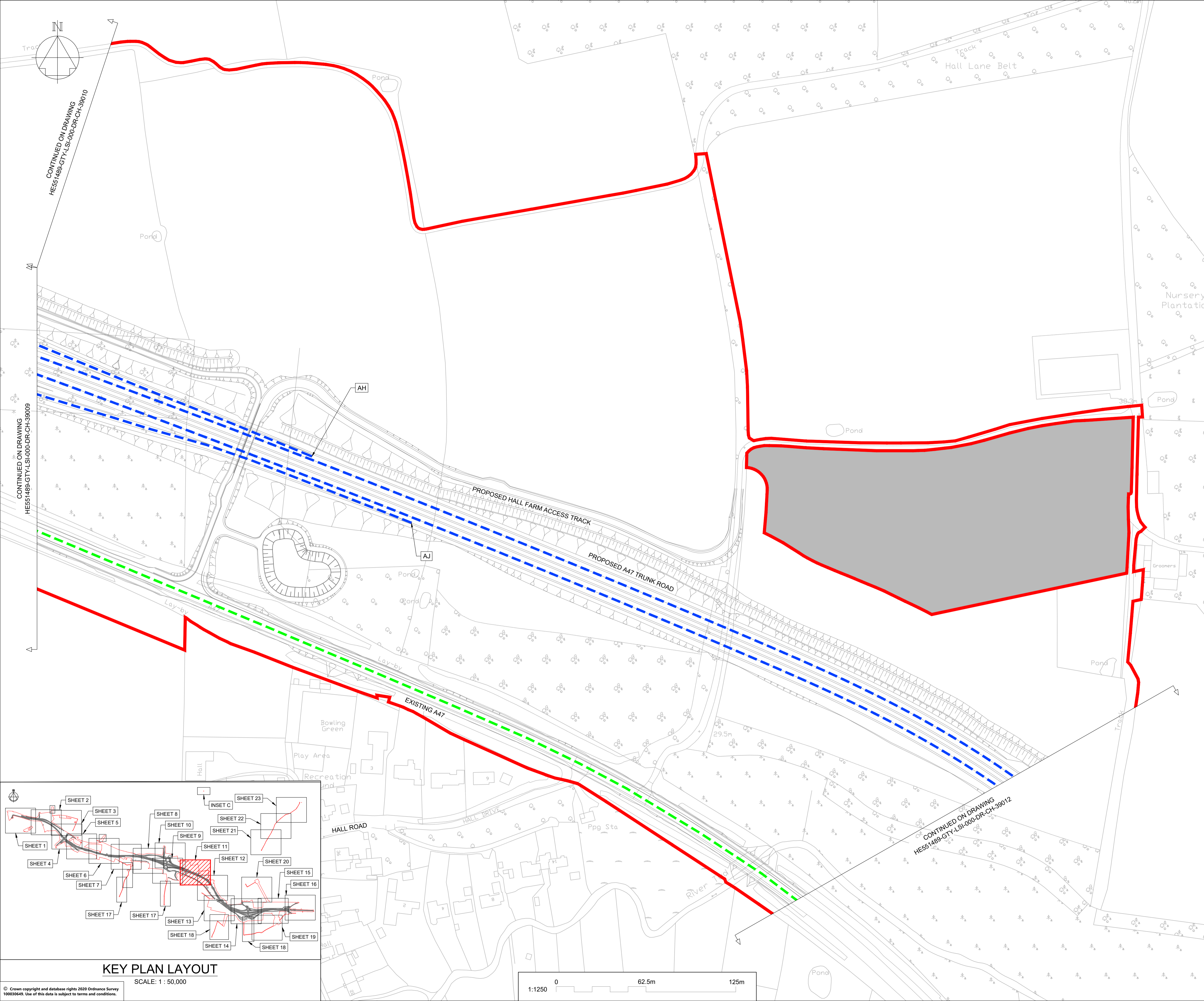
DRAWING TITLE
CLASSIFICATION OF ROADS PLANS REGULATION 5(2)(o) SHEET 10 OF 23

SUITABILITY
AUTHORISED AS STAGE 3 COMPLETED

SHEET SIZE A1	SCALE 1:1250	STATUS A3	REVISION C01
-------------------------	------------------------	---------------------	------------------------

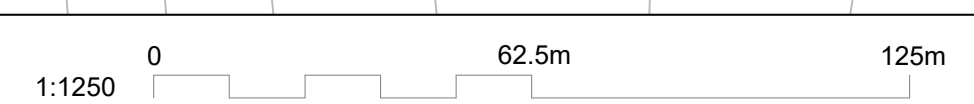
DRAWING NUMBER
HE551489-GTY-LSI-000-DR-CH-39010

This drawing should not be relied on or used in circumstances other than those for which it was originally prepared and for which Sweco UK Ltd was commissioned. Sweco UK Ltd accepts no responsibility for this drawing to any party other than the person by whom it was commissioned. This drawing has been prepared on behalf of Galliford Try by Sweco UK Ltd for the titled project or named part thereof and should not be relied upon or used for any other project without an independent check being carried out as to its suitability and prior written authority of Galliford Try being obtained. Sweco UK Ltd accepts no responsibility or liability for the consequences of this drawing being used for a purpose other than the purposes for which it was commissioned. Any person using or relying on this drawing for such other purpose agrees, and will by such use or reliance be taken to confirm his/her agreement, to indemnify Sweco UK Ltd for all loss or damage resulting therefrom.



KEY PLAN LAYOUT

SCALE: 1 : 50,000



© Crown copyright and database rights 2020 Ordnance Survey 10003645. Use of this data is subject to terms and conditions.

NOTES

Purpose of use
FOR DCO SUBMISSION

Development Consent Order Number
TR010038/APP/2.11(L)

1. THESE PLANS SHOULD BE READ IN CONJUNCTION WITH OTHER PLANS AND DOCUMENTS IN THE DEVELOPMENT CONSENT ORDER.
2. ALL DIMENSIONS ARE IN METRES UNLESS STATED OTHERWISE.

KEY TO SYMBOLS

- ORDER LIMITS
- AREA NOT INCLUDED IN THE ORDER LIMITS
- SCHEME DESIGN
- TRUNK ROAD
- CLASS A CARRIAGEWAY
- CLASS B CARRIAGEWAY
- CLASS C CARRIAGEWAY
- UNCLASSIFIED ROADS
- PARISH BOUNDARY

KEY TO REFERENCING
(REFER TO DCO SCHEDULE 3 FOR FURTHER DETAILS):

- EXTENTS OF EACH ELEMENT

P01	28/02/21	DCO SUBMISSION	VMcH	JHar	MR
P02	11/03/21	DCO SUBMISSION	AKno	MR	MR
C01	11/03/21	DCO SUBMISSION	AKno	MR	MR
REV	DATE	REVISION NOTE	ORG	CHKD	APPD

DESIGNER
SWECO

CONTRACTOR
GallifordTry

CLIENT
highways england

PROJECT TITLE
A47 NORTH TUDDENHAM TO EASTON DULLING

PROJECT STAGE
PCF STAGE 3

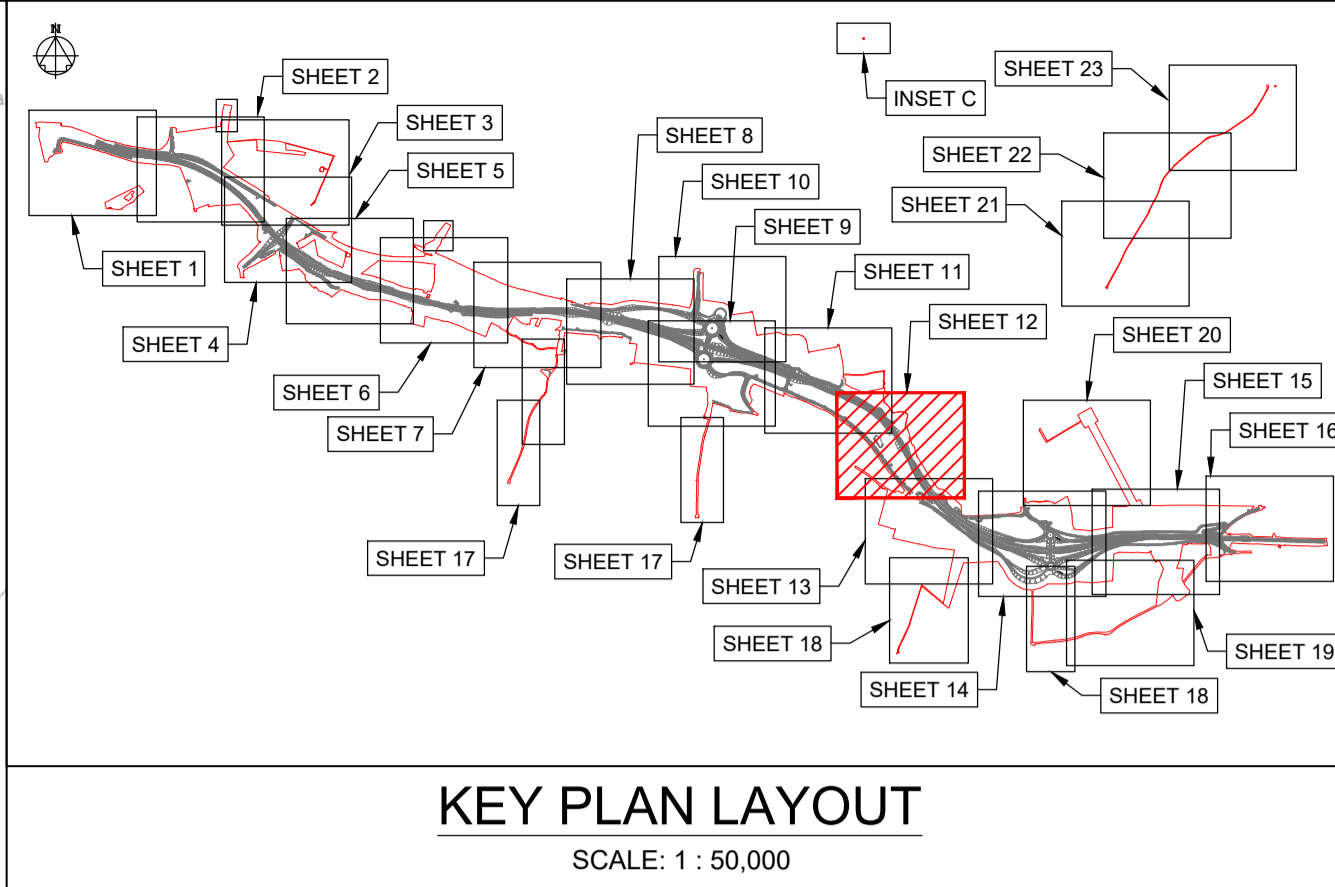
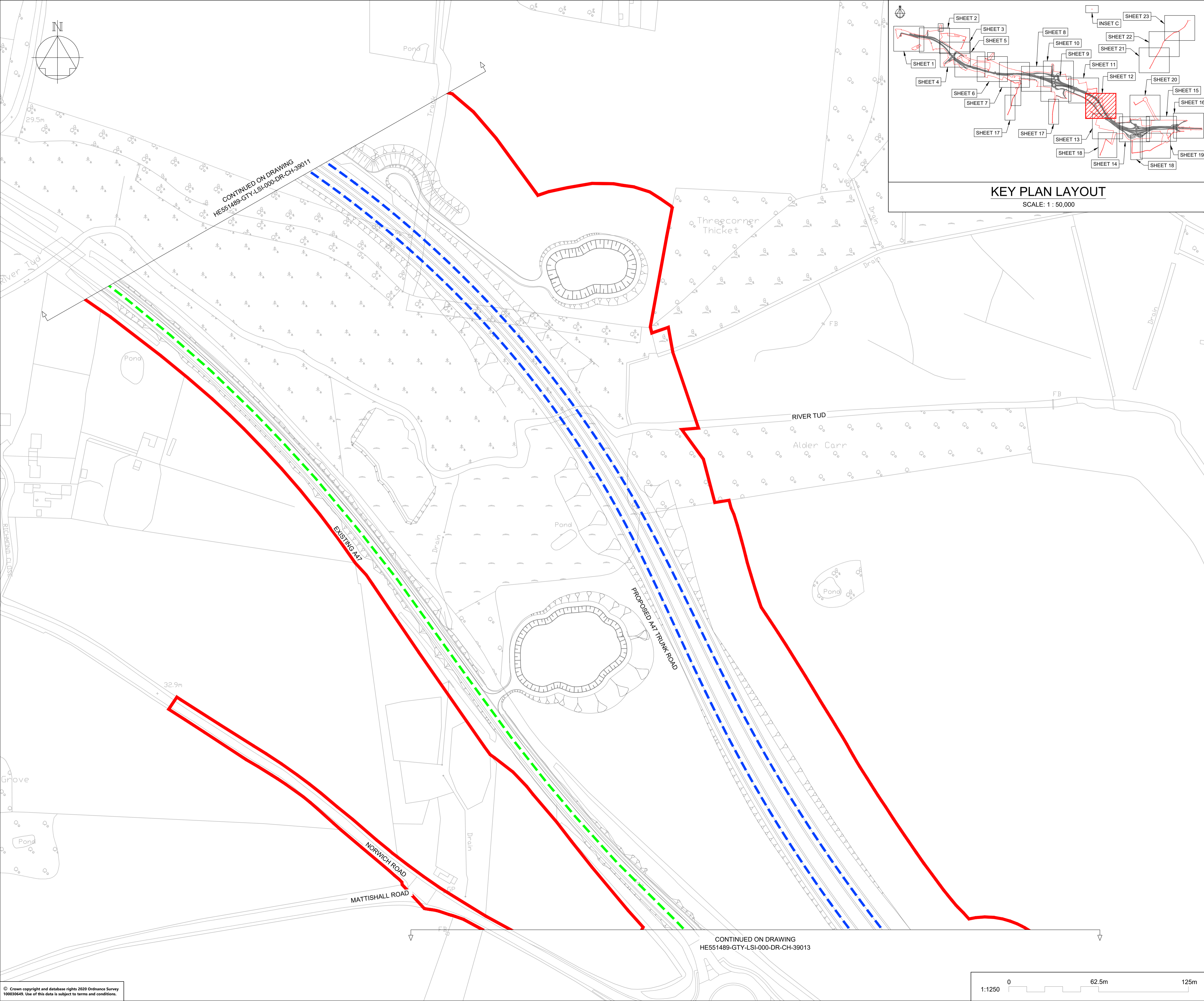
DRAWING TITLE
CLASSIFICATION OF ROADS PLANS REGULATION 5(2)(o) SHEET 11 OF 23

SUITABILITY
AUTHORISED AS STAGE 3 COMPLETED

SHEET SIZE	SCALE	STATUS	REVISION
A1	1:1250	A3	C01

DRAWING NUMBER
HE551489-GTY-LSI-000-DR-CH-39011

This drawing should not be relied on or used in circumstances other than those for which it was originally prepared and for which Sweco UK Ltd was commissioned. Sweco UK Ltd accepts no responsibility for this drawing to any party other than the person by whom it was commissioned. This drawing has been prepared on behalf of Galliford Try by Sweco UK Ltd for the titled project or named part thereof and should not be relied upon or used for any other project without an independent check being carried out as to its suitability and prior written authority of Galliford Try being obtained. Sweco UK Ltd accepts no responsibility or liability for the consequences of this drawing being used for a purpose other than the purposes for which it was commissioned. Any person using or relying on this drawing for such other purpose agrees, and will by such use or reliance be taken to confirm his/her agreement, to indemnify Sweco UK Ltd for all loss or damage resulting therefrom.



NOTES

Purpose of use
FOR DCO SUBMISSION

Development Consent Order Number
TR010038/APP/2.11(M)

- THESE PLANS SHOULD BE READ IN CONJUNCTION WITH OTHER PLANS AND DOCUMENTS IN THE DEVELOPMENT CONSENT ORDER.
- ALL DIMENSIONS ARE IN METRES UNLESS STATED OTHERWISE.

KEY TO SYMBOLS

- ORDER LIMITS
- AREA NOT INCLUDED IN THE ORDER LIMITS
- SCHEME DESIGN
- TRUNK ROAD
- CLASS A CARRIAGEWAY
- CLASS B CARRIAGEWAY
- CLASS C CARRIAGEWAY
- UNCLASSIFIED ROADS
- PARISH BOUNDARY

KEY TO REFERENCING
(REFER TO DCO SCHEDULE 3 FOR FURTHER DETAILS):

A EXTENTS OF EACH ELEMENT

REV	DATE	REVISION NOTE	ORG	CHKD	APPD
P01	28/02/21	DCO SUBMISSION	VMcH	JHar	MR
P02	11/03/21	DCO SUBMISSION	AKno	MR	MR
C01	11/03/21	DCO SUBMISSION	AKno	MR	MR

DESIGNER
SWECO

CONTRACTOR
GallifordTry

CLIENT
**highways
england**

PROJECT TITLE
**A47 NORTH TUDDENHAM TO
EASTON DUALLING**

PROJECT STAGE
PCF STAGE 3

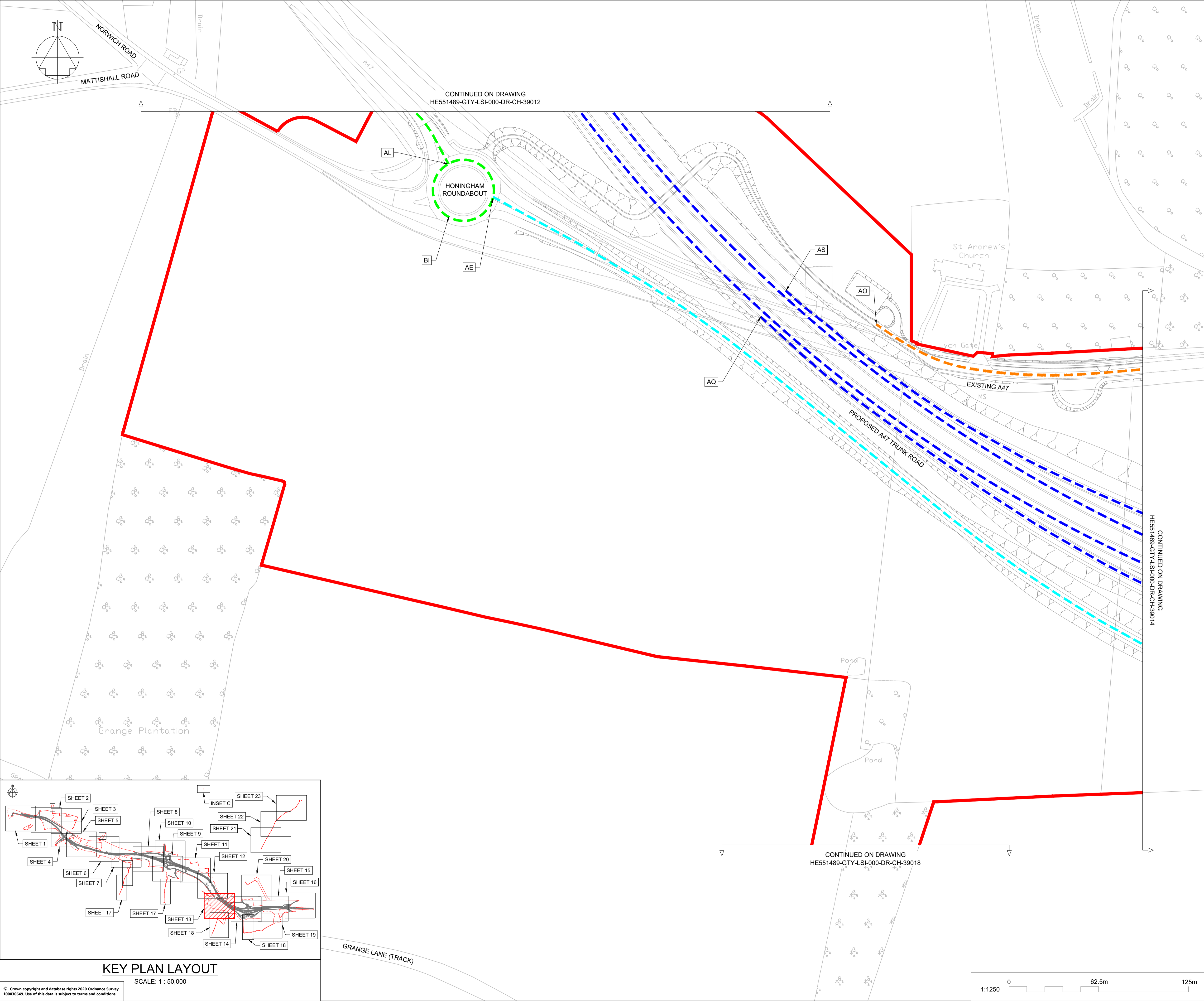
DRAWING TITLE
**CLASSIFICATION OF ROADS PLANS
REGULATION 5(2)(o)
SHEET 12 OF 23**

SUITABILITY
AUTHORISED AS STAGE 3 COMPLETED

SHEET SIZE	SCALE	STATUS	REVISION
A1	1:1250	A3	C01

DRAWING NUMBER
HE551489-GTY-LSI-000-DR-CH-39012

This drawing should not be relied on or used in circumstances other than those for which it was originally prepared and for which Sweco UK Ltd was commissioned. Sweco UK Ltd accepts no responsibility for this drawing to any party other than the person by whom it was commissioned. This drawing has been prepared on behalf of Galliford Try by Sweco UK Ltd for the titled project or named part thereof and should not be relied upon or used for any other project without an independent check being carried out as to its suitability and prior written authority of Galliford Try being obtained. Sweco UK Ltd accepts no responsibility or liability for the consequences of this drawing being used for a purpose other than the purposes for which it was commissioned. Any person using or relying on this drawing for such other purpose agrees, and will by such use or reliance be taken to confirm his/her agreement, to indemnify Sweco UK Ltd for all loss or damage resulting therefrom.



NOTES

Purpose of use
FOR DCO SUBMISSION

Development Consent Order Number
TR010038/APP/2.11(N)

- THESE PLANS SHOULD BE READ IN CONJUNCTION WITH OTHER PLANS AND DOCUMENTS IN THE DEVELOPMENT CONSENT ORDER.
- ALL DIMENSIONS ARE IN METRES UNLESS STATED OTHERWISE.

KEY TO SYMBOLS

- ORDER LIMITS
- AREA NOT INCLUDED IN THE ORDER LIMITS
- SCHEME DESIGN
- TRUNK ROAD
- CLASS A CARRIAGEWAY
- CLASS B CARRIAGEWAY
- CLASS C CARRIAGEWAY
- UNCLASSIFIED ROADS
- PARISH BOUNDARY

KEY TO REFERENCING
(REFER TO DCO SCHEDULE 3 FOR FURTHER DETAILS):

A EXTENTS OF EACH ELEMENT

REV	DATE	REVISION NOTE	ORG	CHKD	APPD
P01	28/02/21	DCO SUBMISSION	VMcH	JHar	MR
P02	11/03/21	DCO SUBMISSION	AKno	MR	MR
C01	11/03/21	DCO SUBMISSION	AKno	MR	MR

DESIGNER
SWECO

CONTRACTOR
GallifordTry

CLIENT
highways england

PROJECT TITLE
A47 NORTH TUDDENHAM TO EASTON DUALLING

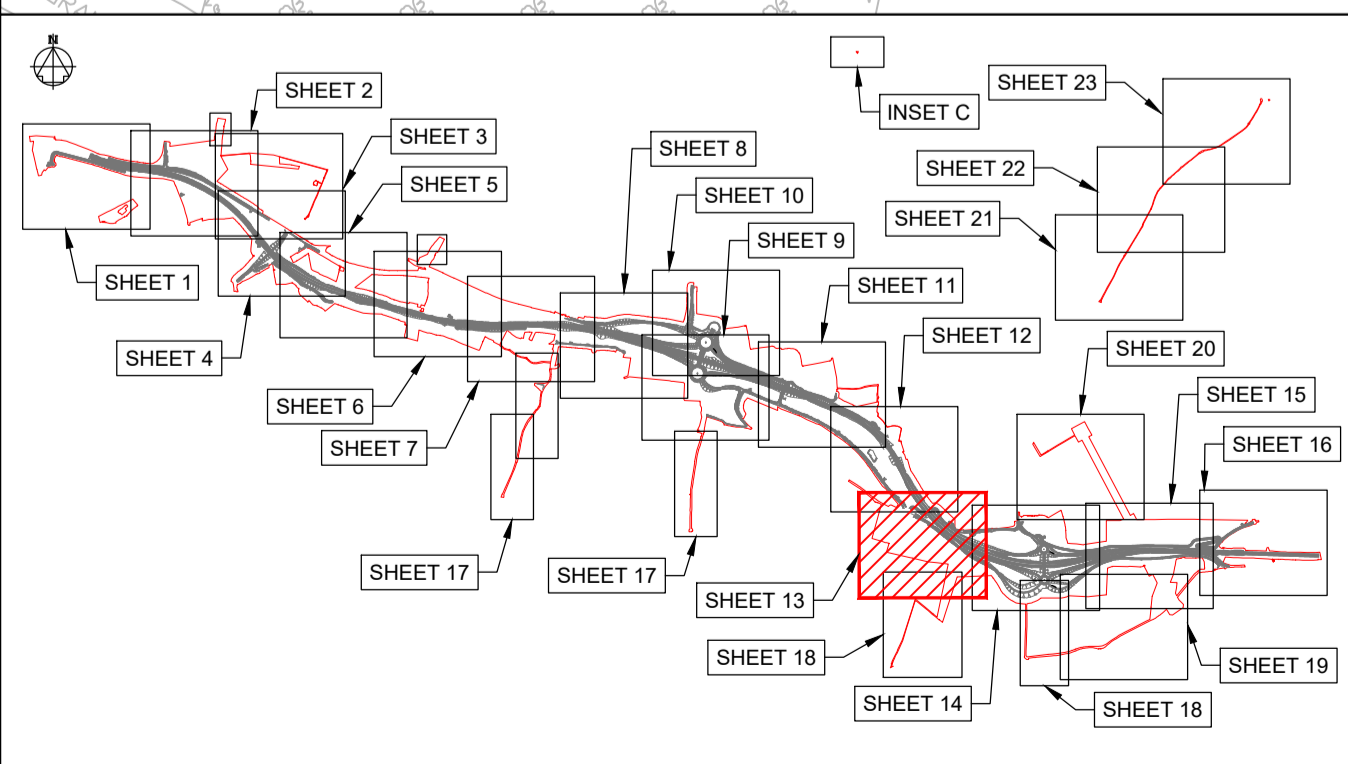
PROJECT STAGE
PCF STAGE 3

DRAWING TITLE
CLASSIFICATION OF ROADS PLANS REGULATION 5(2)(o) SHEET 13 OF 23

SUITABILITY
AUTHORISED AS STAGE 3 COMPLETED

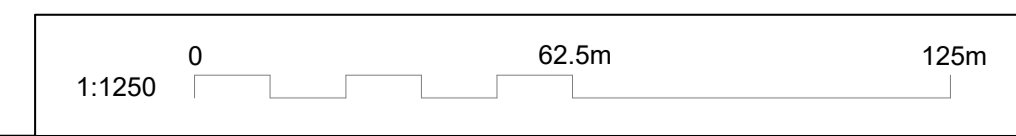
SHEET SIZE	SCALE	STATUS	REVISION
A1	1:1250	A3	C01

DRAWING NUMBER
HE551489-GTY-LSI-000-DR-CH-39013

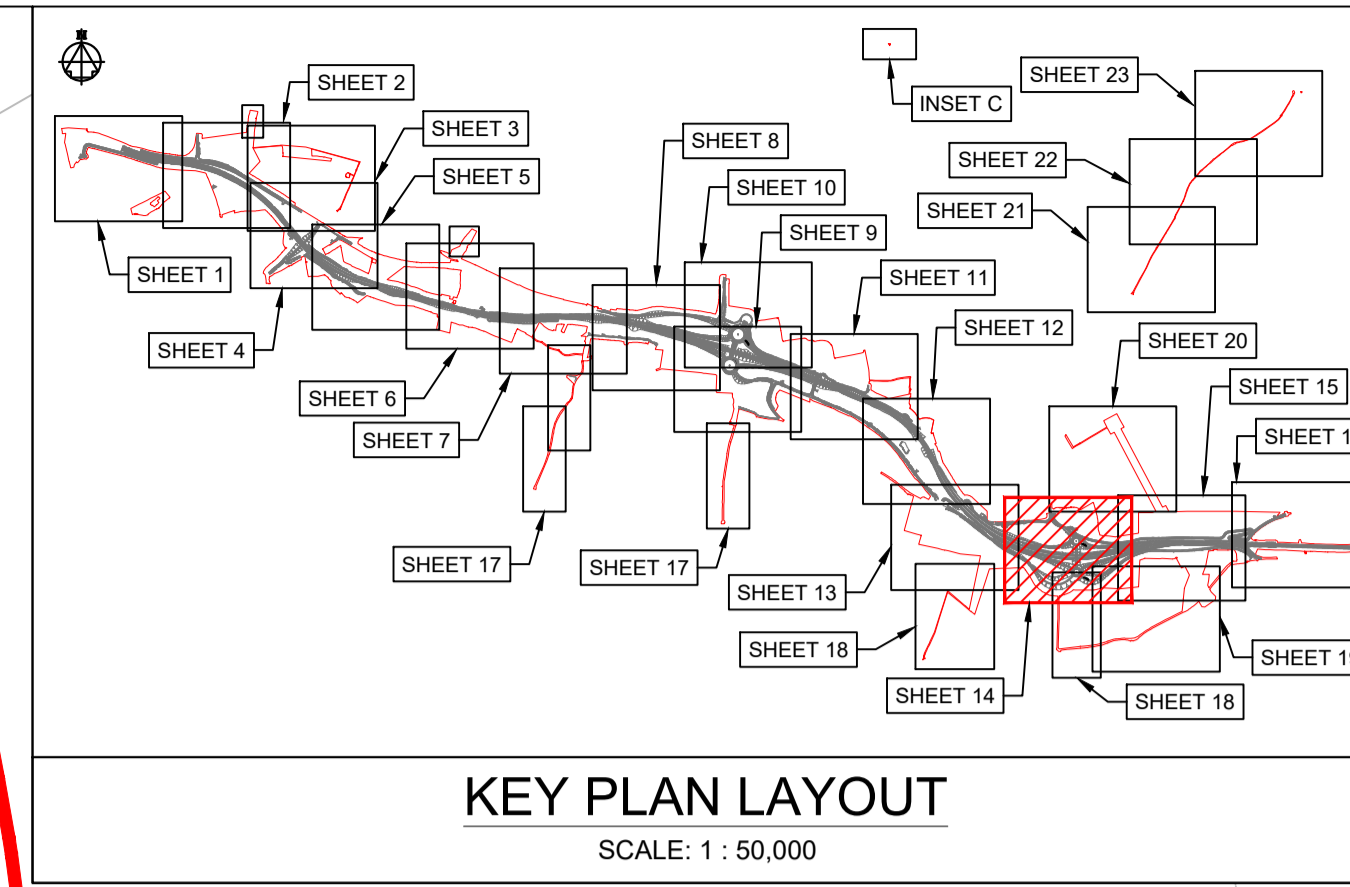
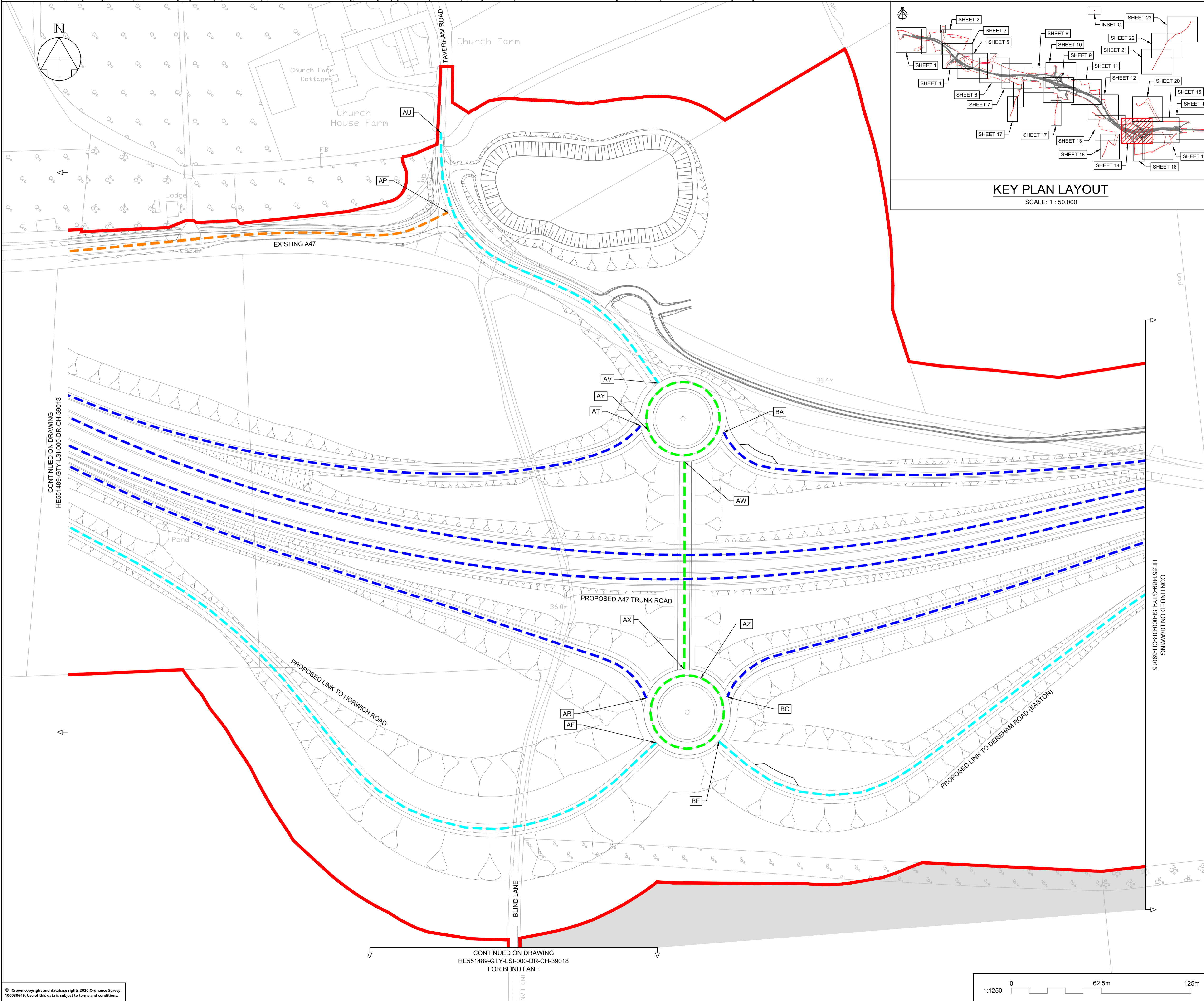


KEY PLAN LAYOUT
SCALE: 1 : 50,000

© Crown copyright and database rights 2020 Ordnance Survey 100030449. Use of this data is subject to terms and conditions.



This drawing should not be relied on or used in circumstances other than those for which it was originally prepared and for which Sweco UK Ltd was commissioned. Sweco UK Ltd accepts no responsibility for this drawing to any party other than the person by whom it was commissioned. This drawing has been prepared on behalf of Galliford Try by Sweco UK Ltd for the titled project or named part thereof and should not be relied upon or used for any other project without an independent check being carried out as to its suitability and prior written authority of Galliford Try being obtained. Sweco UK Ltd accepts no responsibility or liability for the consequences of this drawing being used for a purpose other than the purposes for which it was commissioned. Any person using or relying on this drawing for such other purpose agrees, and will by such use or reliance be taken to confirm his/her agreement, to indemnify Sweco UK Ltd for all loss or damage resulting therefrom.



NOTES

Purpose of use
FOR DCO SUBMISSION

Development Consent Order Number
TR010038/APP/2.11(O)

- THESE PLANS SHOULD BE READ IN CONJUNCTION WITH OTHER PLANS AND DOCUMENTS IN THE DEVELOPMENT CONSENT ORDER.
- ALL DIMENSIONS ARE IN METRES UNLESS STATED OTHERWISE.

KEY TO SYMBOLS

- ORDER LIMITS
- AREA NOT INCLUDED IN THE ORDER LIMITS
- SCHEME DESIGN
- TRUNK ROAD
- CLASS A CARRIAGEWAY
- CLASS B CARRIAGEWAY
- CLASS C CARRIAGEWAY
- UNCLASSIFIED ROADS
- PARISH BOUNDARY

KEY TO REFERENCING
(REFER TO DCO SCHEDULE 3 FOR FURTHER DETAILS):

A EXTENTS OF EACH ELEMENT

REV	DATE	REVISION NOTE	ORG	CHKD	APPD
P01	28/02/21	DCO SUBMISSION	VMch	JHar	MR
P02	11/03/21	DCO SUBMISSION	AKno	MR	MR
C01	11/03/21	DCO SUBMISSION	AKno	MR	MR

DESIGNER
SWECO

CONTRACTOR
GallifordTry

CLIENT
highways england

PROJECT TITLE
A47 NORTH TUDDENHAM TO EASTON DUALLING

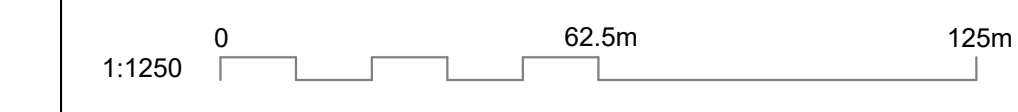
PROJECT STAGE
PCF STAGE 3

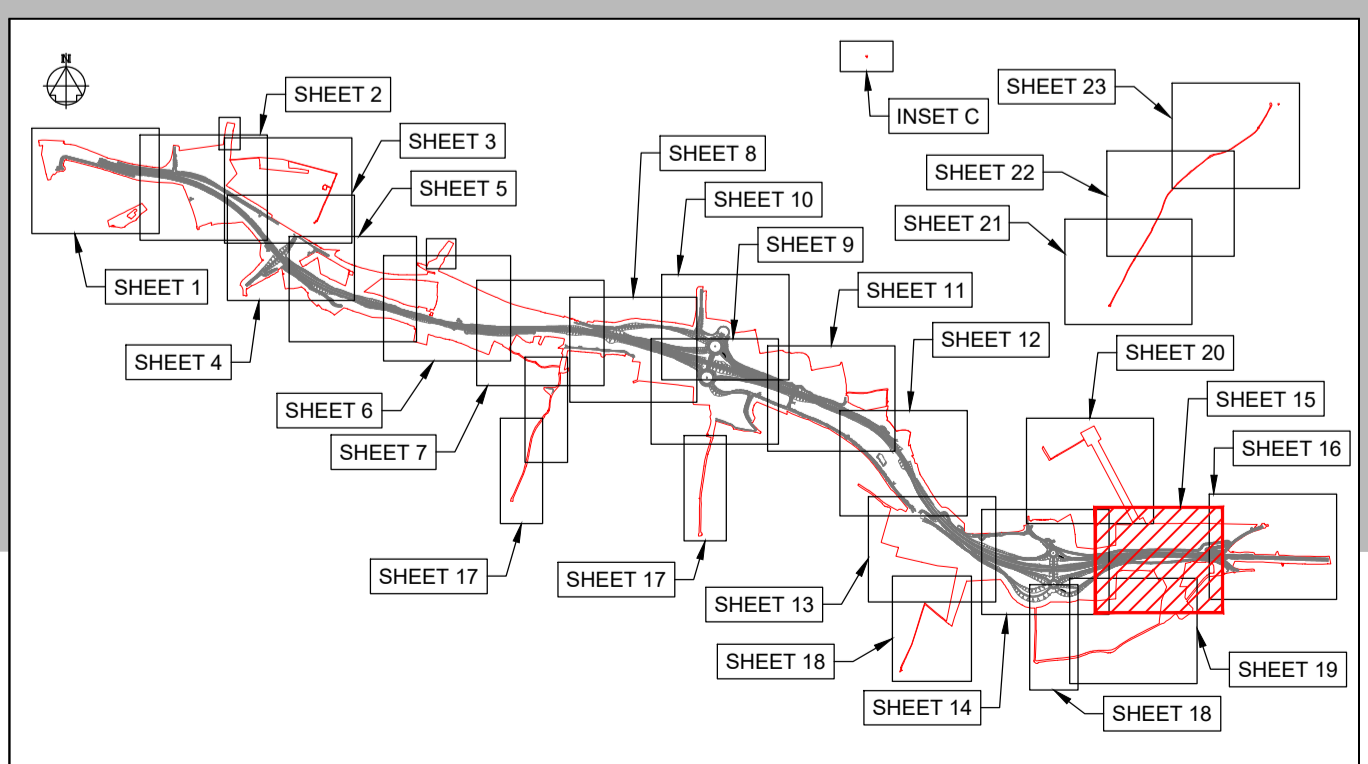
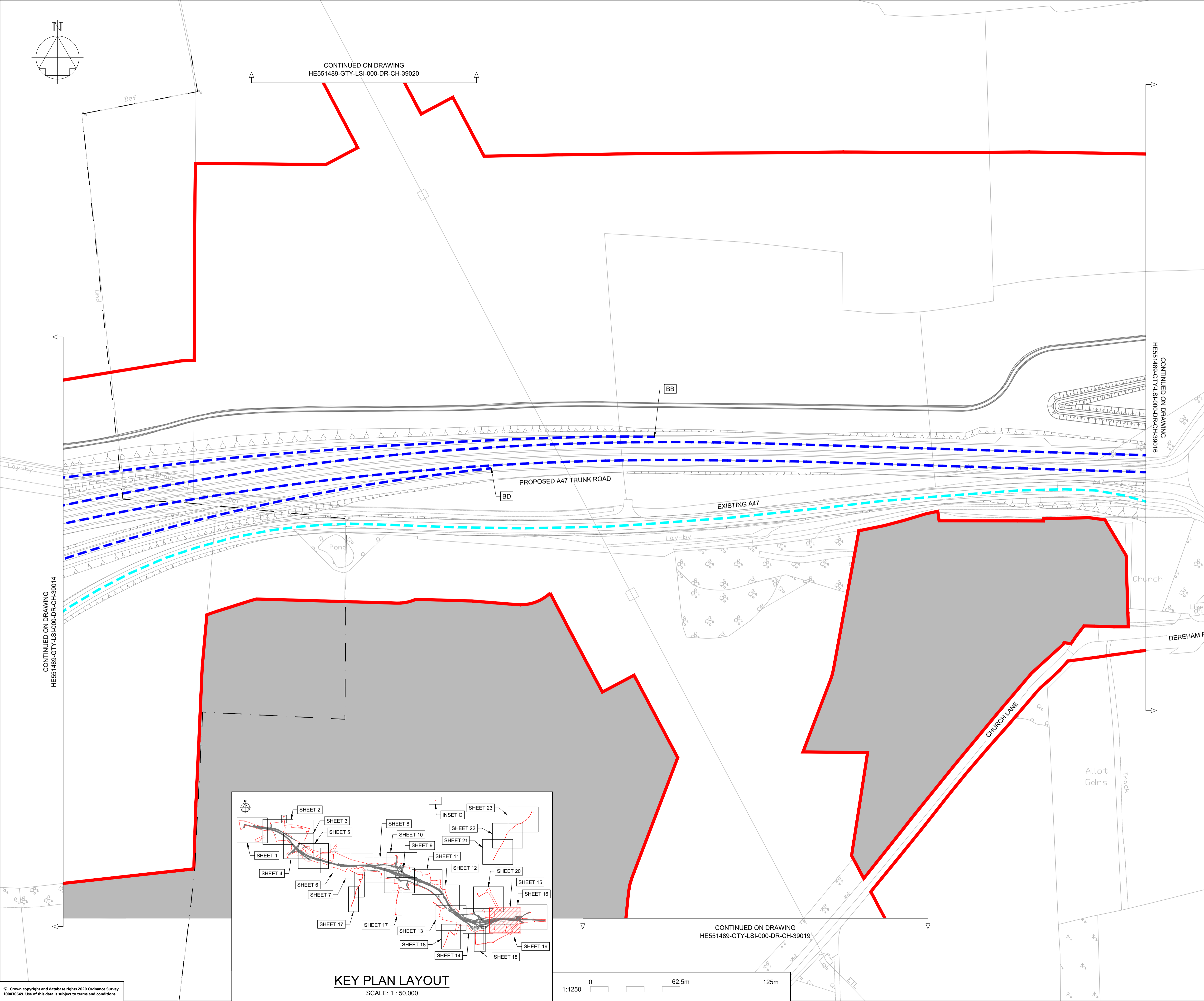
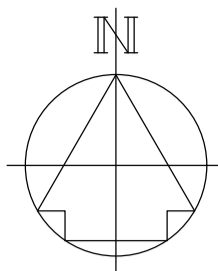
DRAWING TITLE
CLASSIFICATION OF ROADS PLANS REGULATION 5(2)(o) SHEET 14 OF 23

SUITABILITY
AUTHORISED AS STAGE 3 COMPLETED

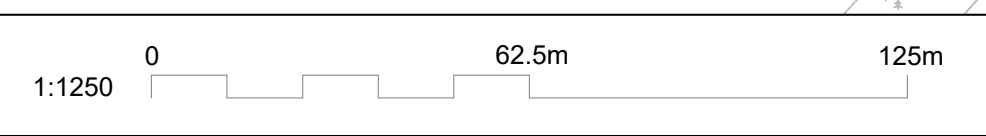
SHEET SIZE	SCALE	STATUS	REVISION
A1	1:1250	A3	C01

DRAWING NUMBER
HE551489-GTY-LSI-000-DR-CH-39014





KEY PLAN LAYOUT
SCALE: 1 : 50,000



NOTES

Purpose of use
FOR DCO SUBMISSION

Development Consent Order Number
TR010038/APP/2.11(P)

- THESE PLANS SHOULD BE READ IN CONJUNCTION WITH OTHER PLANS AND DOCUMENTS IN THE DEVELOPMENT CONSENT ORDER.
- ALL DIMENSIONS ARE IN METRES UNLESS STATED OTHERWISE.

KEY TO SYMBOLS

- ORDER LIMITS
- AREA NOT INCLUDED IN THE ORDER LIMITS
- SCHEME DESIGN
- TRUNK ROAD
- CLASS A CARRIAGEWAY
- CLASS B CARRIAGEWAY
- CLASS C CARRIAGEWAY
- UNCLASSIFIED ROADS
- PARISH BOUNDARY

KEY TO REFERENCING
(REFER TO DCO SCHEDULE 3 FOR FURTHER DETAILS):

A EXTENTS OF EACH ELEMENT

REV	DATE	REVISION NOTE	ORG	CHKD	APPD
P01	28/02/21	DCO SUBMISSION	VMcH	JHar	MR
P02	11/03/21	DCO SUBMISSION	AKno	MR	MR
C01	11/03/21	DCO SUBMISSION	AKno	MR	MR

DESIGNER

SWECO

CONTRACTOR

GallifordTry

CLIENT

**highways
england**

PROJECT TITLE

**A47 NORTH TUDDENHAM TO
EASTON DUALLING**

PROJECT STAGE

PCF STAGE 3

DRAWING TITLE

**CLASSIFICATION OF ROADS PLANS
REGULATION 5(2)(o)
SHEET 15 OF 23**

SUITABILITY

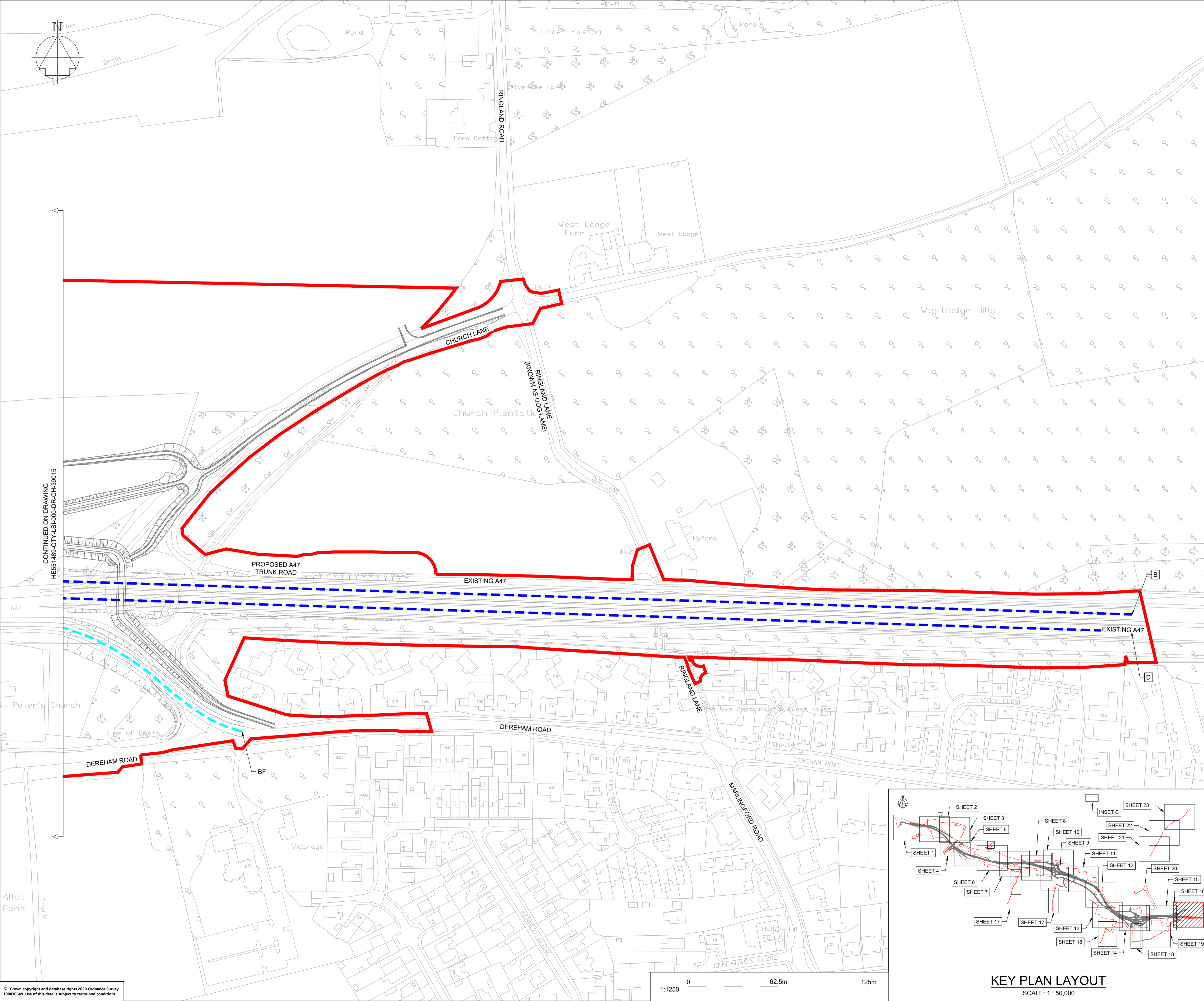
AUTHORISED AS STAGE 3 COMPLETED

SHEET SIZE	SCALE	STATUS	REVISION
A1	1:1250	A3	C01

DRAWING NUMBER

HE551489-GTY-LSI-000-DR-CH-39015

This drawing should not be relied on or used in circumstances other than those for which it was originally prepared and for which Sweco UK Ltd was commissioned. Sweco UK Ltd accepts no responsibility for this drawing to any party other than the person by whom it was commissioned. This drawing has been prepared on behalf of Galliford Try by Sweco UK Ltd for the titled project and should not be relied upon or used for any other project without an independent check being carried out as to its suitability and prior written authority of Galliford Try being obtained. Sweco UK Ltd accepts no responsibility or liability for the consequences of this drawing being used for a purpose other than the purposes for which it was commissioned. Any person using or relying on this drawing for such other purpose agrees, and will by such use or reliance be taken to confirm his/her agreement, to indemnify Sweco UK Ltd for all loss or damage resulting therefrom.



NOTES

Purpose of use
FOR DCO SUBMISSION

Development Consent Order Number
TR010038/APP/2.11(Q)

- THESE PLANS SHOULD BE READ IN CONJUNCTION WITH OTHER PLANS AND DOCUMENTS IN THE DEVELOPMENT CONSENT ORDER.
- ALL DIMENSIONS ARE IN METRES UNLESS STATED OTHERWISE.

KEY TO SYMBOLS

- ORDER LIMITS
- AREA NOT INCLUDED IN THE ORDER LIMITS
- SCHEME DESIGN
- TRUNK ROAD
- CLASS A CARRIAGEWAY
- CLASS B CARRIAGEWAY
- CLASS C CARRIAGEWAY
- UNCLASSIFIED ROADS
- PARISH BOUNDARY

KEY TO REFERENCING
(REFER TO DCO SCHEDULE 3 FOR FURTHER DETAILS):

A EXTENTS OF EACH ELEMENT

REV	DATE	REVISION NOTE	ORG	CHKD	APPD
P01	28/02/21	DCO SUBMISSION	VMcH	JHar	MR
P02	11/03/21	DCO SUBMISSION	AKno	MR	MR
C01	11/03/21	DCO SUBMISSION	AKno	MR	MR

DESIGNER

CONTRACTOR

CLIENT

PROJECT TITLE
A47 NORTH TUDDENHAM TO EASTON DUALLING

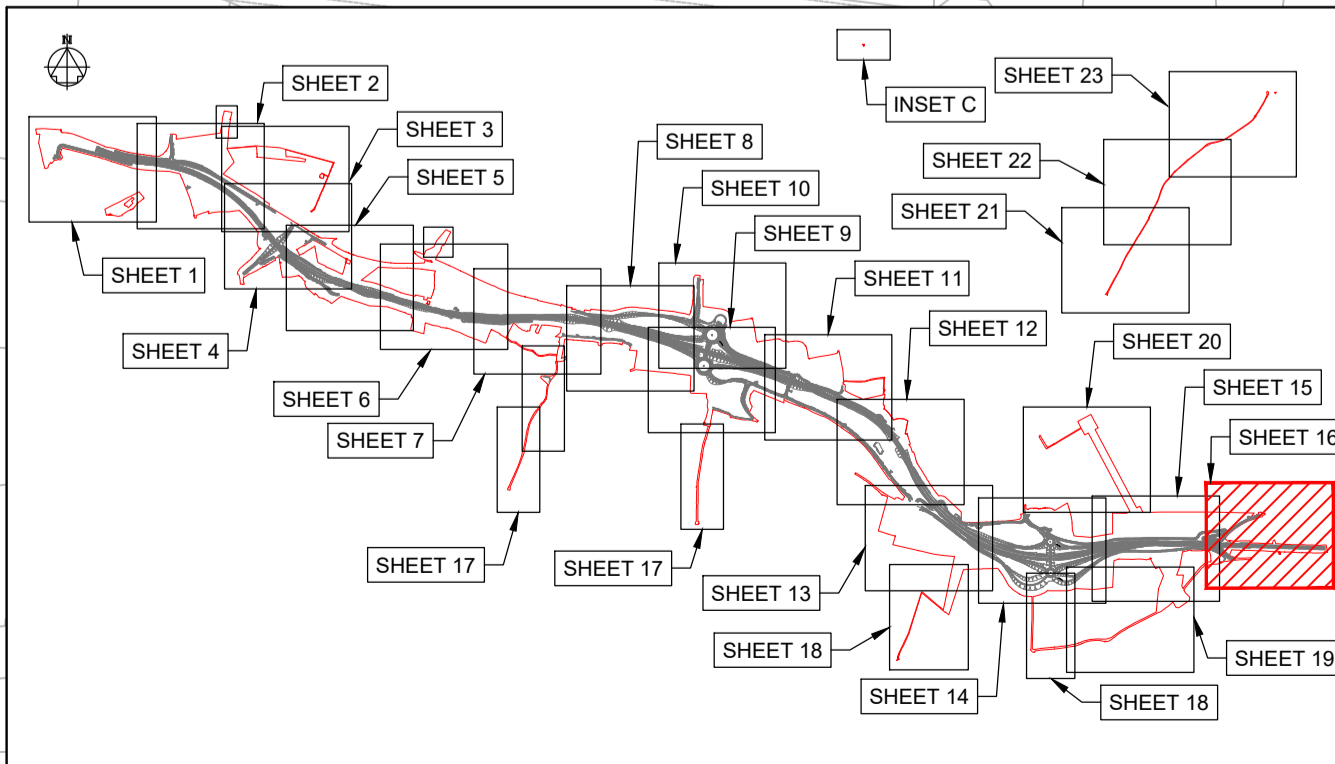
PROJECT STAGE
PCF STAGE 3

DRAWING TITLE
CLASSIFICATION OF ROADS PLANS REGULATION 5(2)(o) SHEET 16 OF 23

SUITABILITY
AUTHORISED AS STAGE 3 COMPLETED

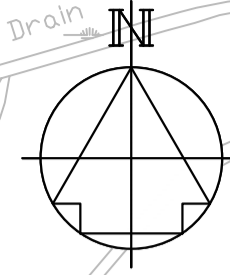
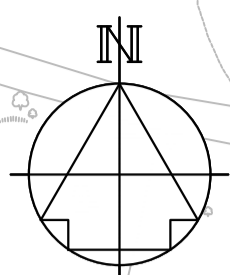
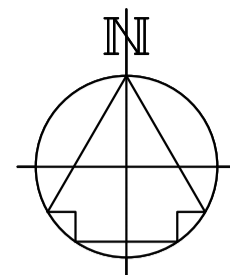
SHEET SIZE	SCALE	STATUS	REVISION
A1	1:1250	A3	C01

DRAWING NUMBER
HE551489-GTY-LSI-000-DR-CH-39016



KEY PLAN LAYOUT
SCALE: 1 : 50,000

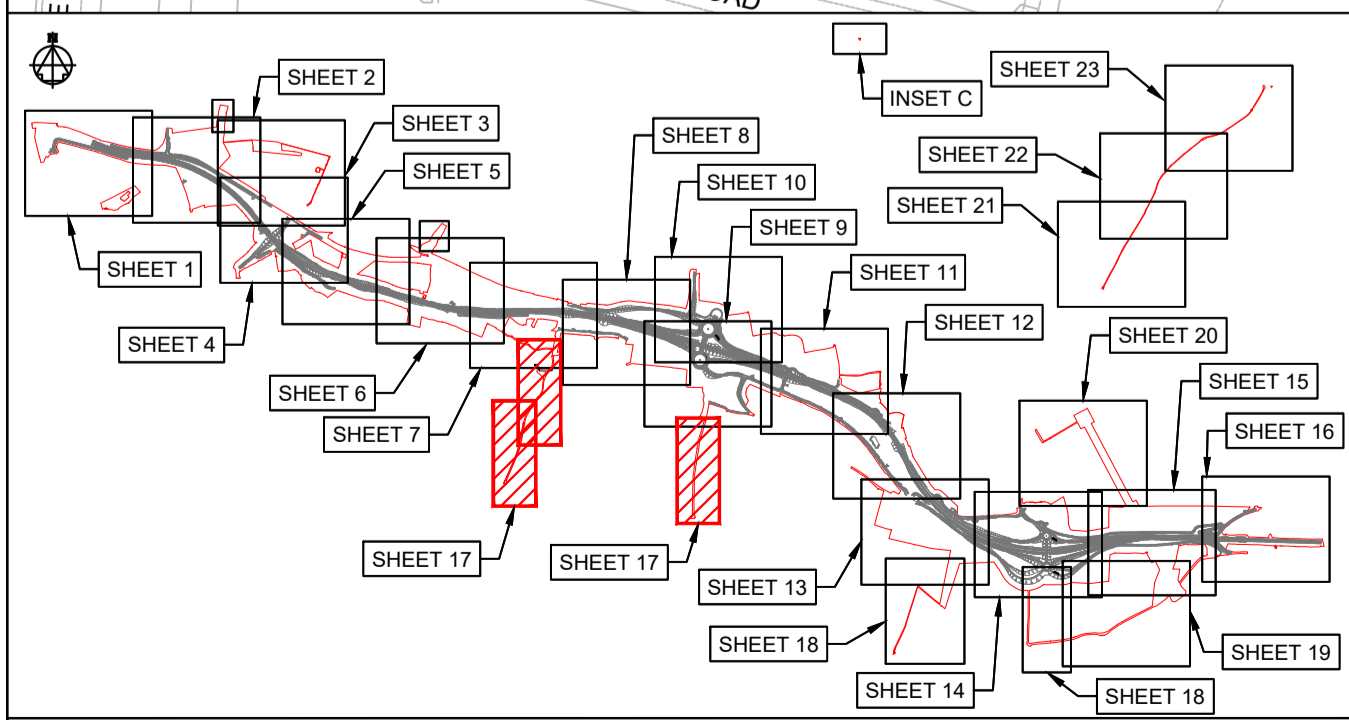
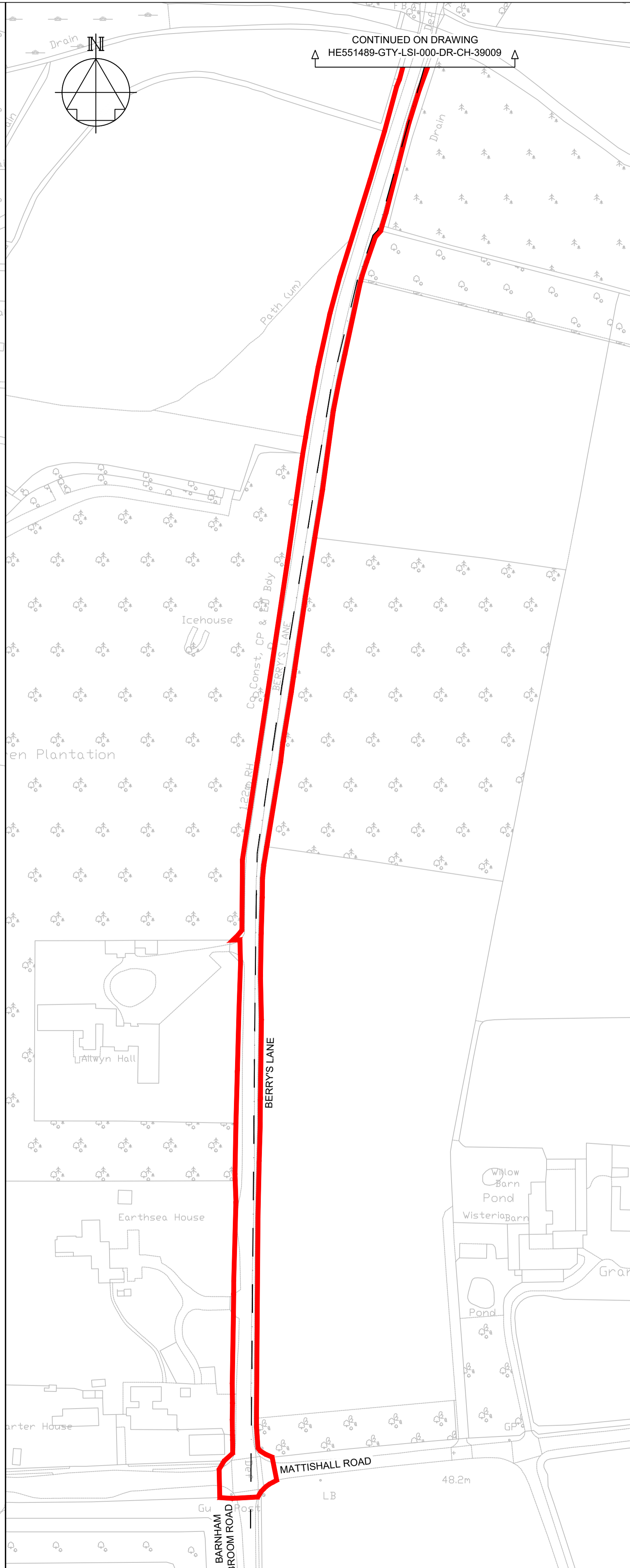
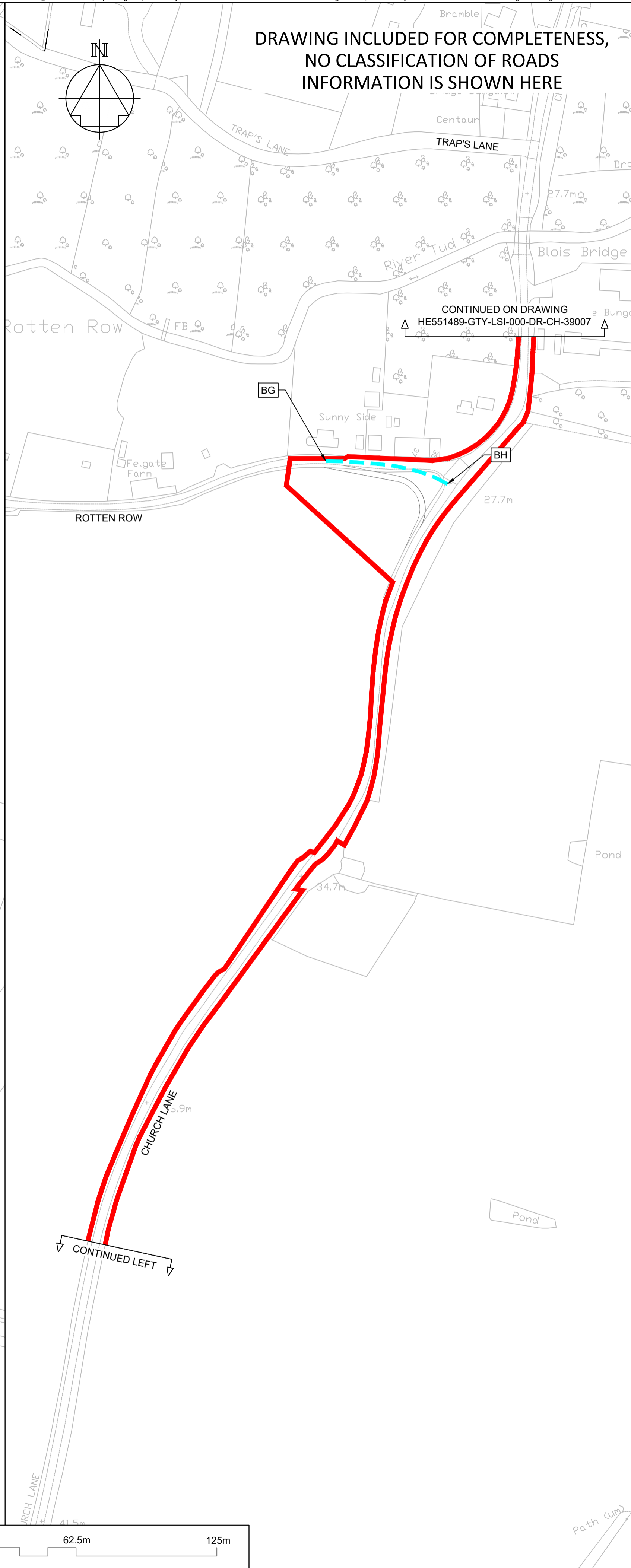
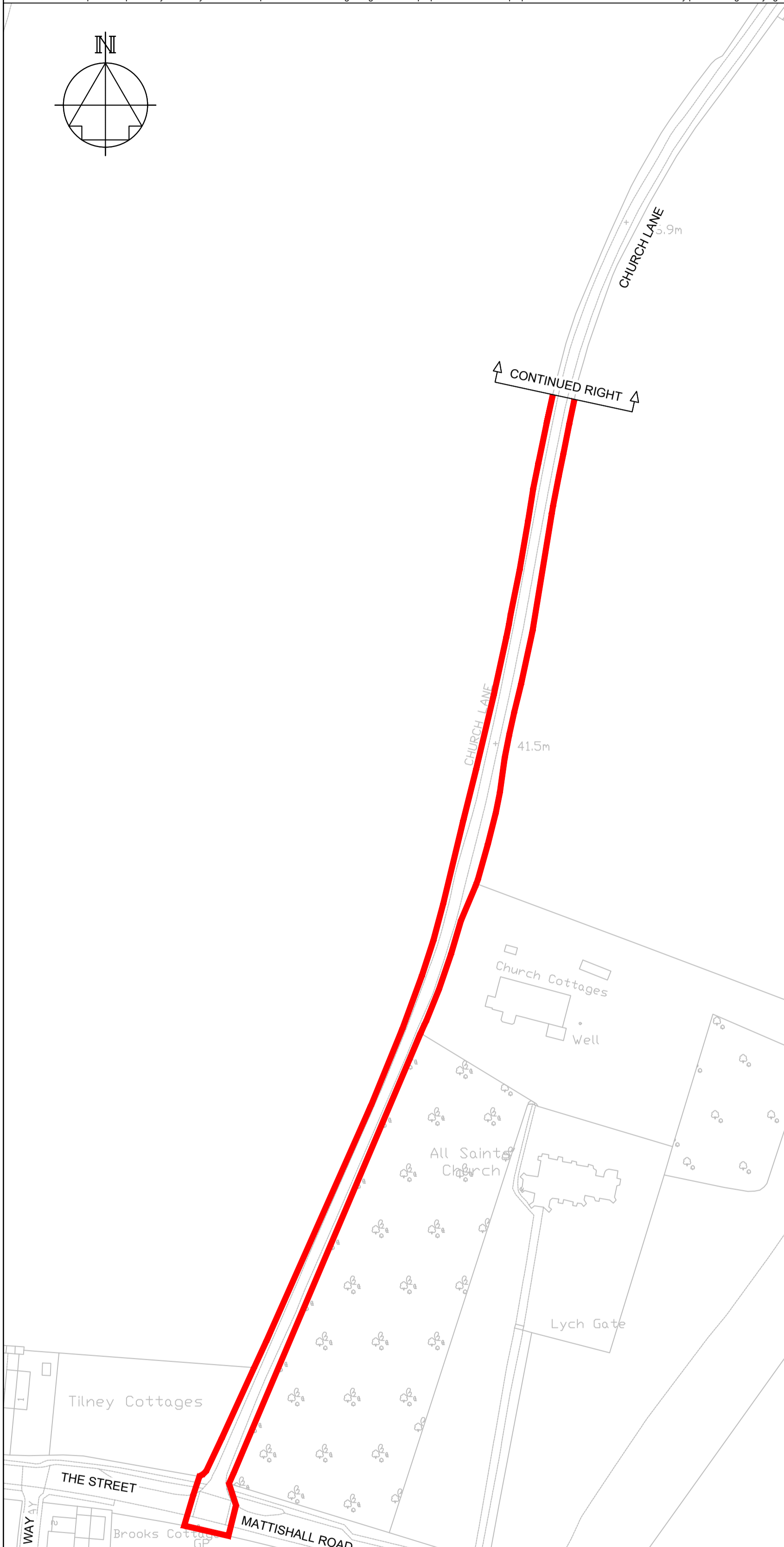
This drawing should not be relied on or used in circumstances other than those for which it was originally prepared and for which Sweco UK Ltd was commissioned. Sweco UK Ltd accepts no responsibility for this drawing to any party other than the person by whom it was commissioned. This drawing has been prepared on behalf of Galliford Try by Sweco UK Ltd for the titled project or named part thereof and should not be relied upon or used for any other project without an independent check being carried out as to its suitability and prior written authority of Galliford Try being obtained. Sweco UK Ltd accepts no responsibility or liability for the consequences of this drawing being used for a purpose other than the purposes for which it was commissioned. Any person using or relying on this drawing for such other purpose agrees, and will by such use or reliance be taken to confirm his/her agreement, to indemnify Sweco UK Ltd for all loss or damage resulting therefrom.



DRAWING INCLUDED FOR COMPLETENESS,
NO CLASSIFICATION OF ROADS
INFORMATION IS SHOWN HERE

CONTINUED ON DRAWING
HE551489-GTY-LSI-000-DR-CH-39009

CONTINUED ON DRAWING
HE551489-GTY-LSI-000-DR-CH-39007



KEY PLAN LAYOUT

SCALE: 1 : 50,000

1:1250 0 62.5m 125m

© Crown copyright and database rights 2020 Ordnance Survey 100035649. Use of this data is subject to terms and conditions.

NOTES

Purpose of use
FOR DCO SUBMISSION

Development Consent Order Number
TR010038/APP/2.11(R)

- THESE PLANS SHOULD BE READ IN CONJUNCTION WITH OTHER PLANS AND DOCUMENTS IN THE DEVELOPMENT CONSENT ORDER.
- ALL DIMENSIONS ARE IN METRES UNLESS STATED OTHERWISE.

KEY TO SYMBOLS

- ORDER LIMITS
- AREA NOT INCLUDED IN THE ORDER LIMITS
- SCHEME DESIGN
- TRUNK ROAD
- CLASS A CARRIAGEWAY
- CLASS B CARRIAGEWAY
- CLASS C CARRIAGEWAY
- UNCLASSIFIED ROADS
- PARISH BOUNDARY

KEY TO REFERENCING
(REFER TO DCO SCHEDULE 3 FOR FURTHER DETAILS):

- EXTENTS OF EACH ELEMENT

P01	28/02/21	DCO SUBMISSION	VMch	JHar	MR
P02	11/03/21	DCO SUBMISSION	AKno	MR	MR
C01	11/03/21	DCO SUBMISSION	AKno	MR	MR
REV	DATE	REVISION NOTE	ORG	CHKD	APPD

DESIGNER
SWECO

CONTRACTOR
GallifordTry

CLIENT
highways england

PROJECT TITLE
A47 NORTH TUDDENHAM TO EASTON DUALLING

PROJECT STAGE
PCF STAGE 3

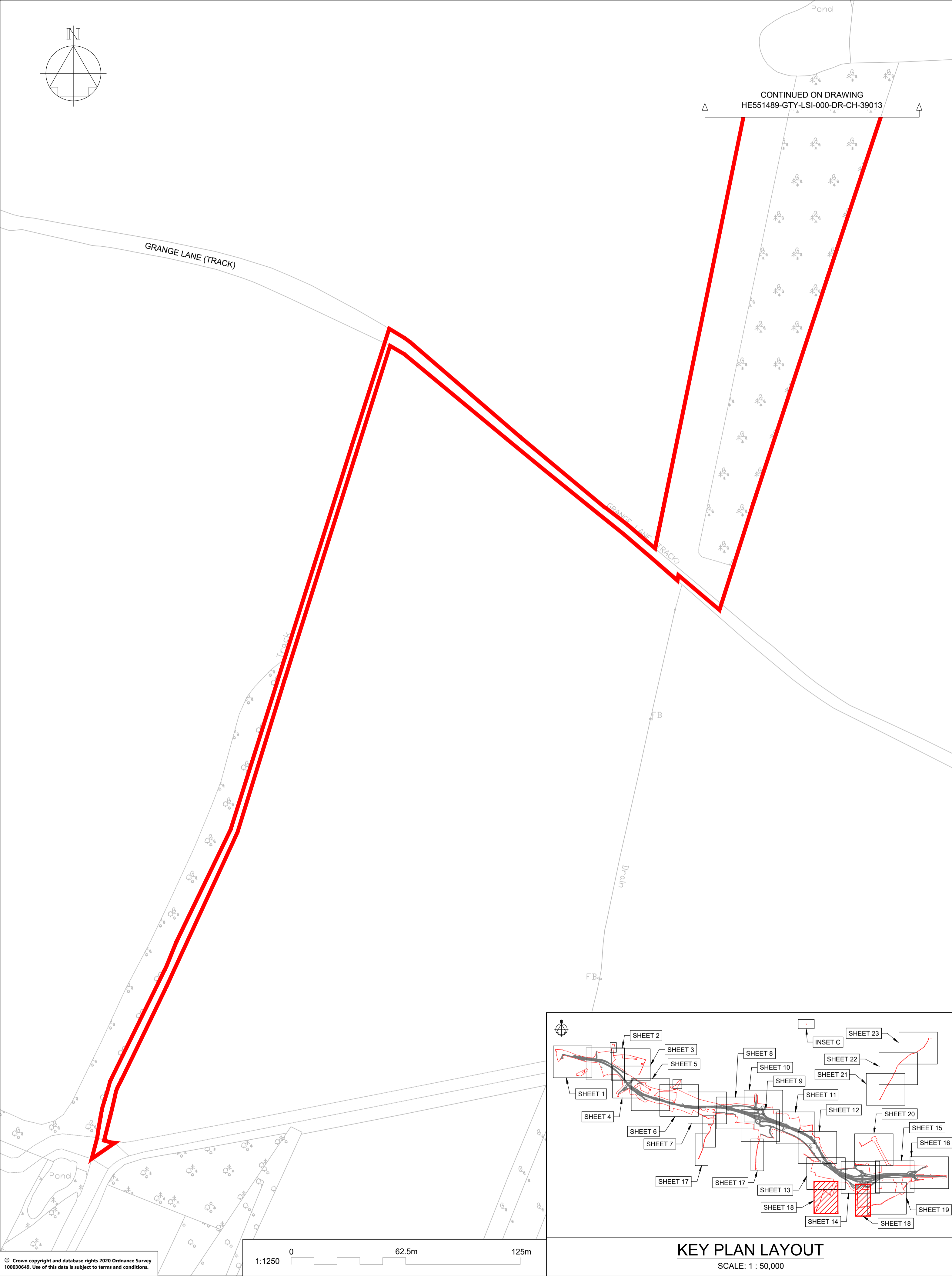
DRAWING TITLE
**CLASSIFICATION OF ROADS PLANS
REGULATION 5(2)(o)
SHEET 17 OF 23**

SUITABILITY
AUTHORISED AS STAGE 3 COMPLETED

SHEET SIZE A1	SCALE 1:1250	STATUS A3	REVISION C01
-------------------------	------------------------	---------------------	------------------------

DRAWING NUMBER
HE551489-GTY-LSI-000-DR-CH-39017

This drawing should not be relied on or used in circumstances other than those for which it was originally prepared and for which Sweco UK Ltd was commissioned. Sweco UK Ltd accepts no responsibility for this drawing to any party other than the person by whom it was commissioned. This drawing has been prepared on behalf of Galliford Try by Sweco UK Ltd for the titled project or named part thereof and should not be relied upon or used for any other project without an independent check being carried out as to its suitability and prior written authority of Galliford Try being obtained. Sweco UK Ltd accepts no responsibility or liability for the consequences of this drawing being used for a purpose other than the purposes for which it was commissioned. Any person using or relying on this drawing for such other purpose agrees, and will by such use or reliance be taken to confirm his/her agreement, to indemnify Sweco UK Ltd for all loss or damage resulting therefrom.



DRAWING INCLUDED FOR COMPLETENESS,
NO CLASSIFICATION OF ROADS
INFORMATION IS SHOWN HERE

NOTES

Purpose of use
FOR DCO SUBMISSION

Development Consent Order Number
TR010038/APP/2.11(S)

- THESE PLANS SHOULD BE READ IN CONJUNCTION WITH OTHER PLANS AND DOCUMENTS IN THE DEVELOPMENT CONSENT ORDER.
- ALL DIMENSIONS ARE IN METRES UNLESS STATED OTHERWISE.

KEY TO SYMBOLS

- ORDER LIMITS
- AREA NOT INCLUDED IN THE ORDER LIMITS
- SCHEME DESIGN
- TRUNK ROAD
- CLASS A CARRIAGEWAY
- CLASS B CARRIAGEWAY
- CLASS C CARRIAGEWAY
- UNCLASSIFIED ROADS
- PARISH BOUNDARY

KEY TO REFERENCING
(REFER TO DCO SCHEDULE 3 FOR FURTHER DETAILS):

A EXTENTS OF EACH ELEMENT

REV	DATE	REVISION NOTE	ORG	CHKD	APPD
P01	28/02/21	DCO SUBMISSION	VMcH	JHar	MR
P02	11/03/21	DCO SUBMISSION	AKno	MR	MR
C01	11/03/21	DCO SUBMISSION	AKno	MR	MR

DESIGNER

SWECO

CONTRACTOR

GallifordTry

CLIENT

**highways
england**

PROJECT TITLE

**A47 NORTH TUDDENHAM TO
EASTON DUALLING**

PROJECT STAGE

PCF STAGE 3

DRAWING TITLE

**CLASSIFICATION OF ROADS PLANS
REGULATION 5(2)(o)
SHEET 18 OF 23**

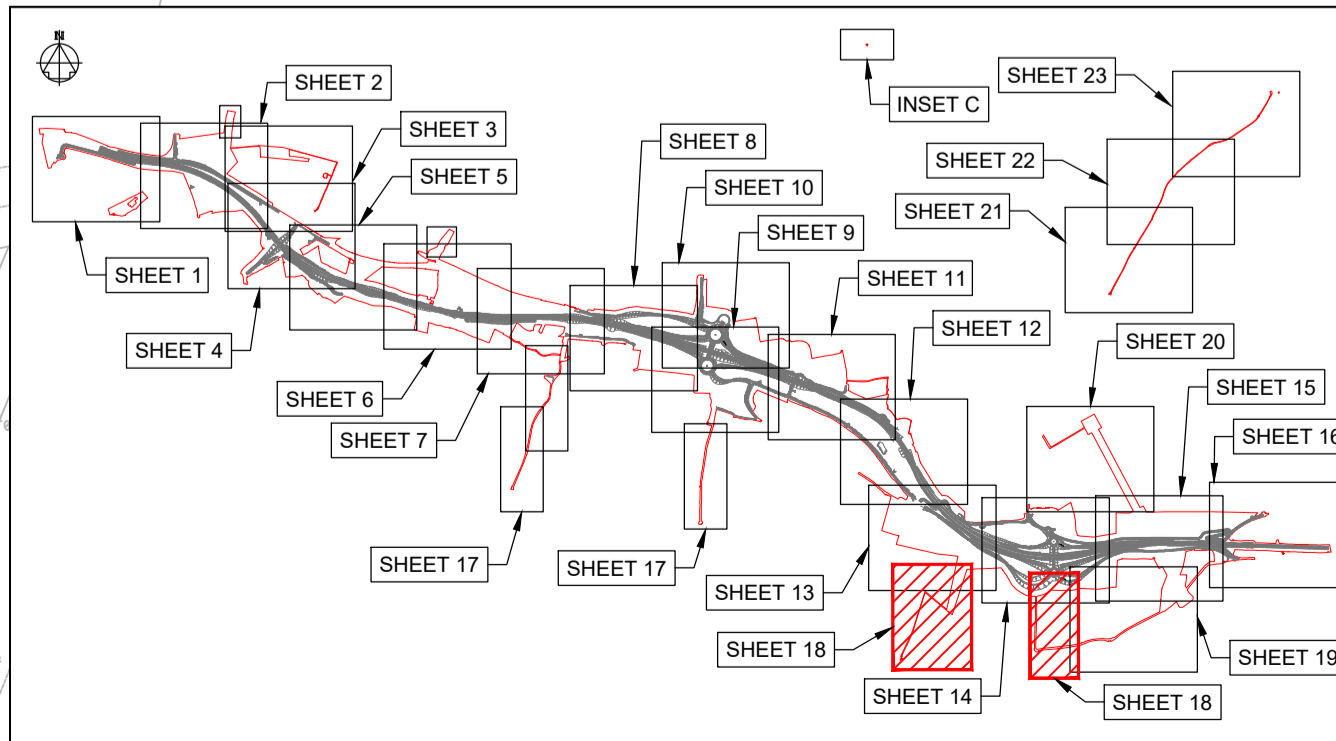
SUITABILITY

AUTHORISED AS STAGE 3 COMPLETED

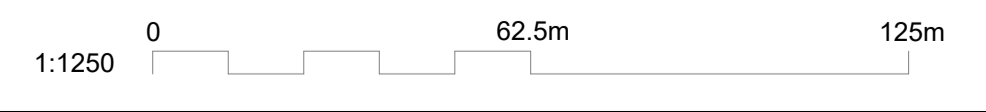
SHEET SIZE	SCALE	STATUS	REVISION
A1	1:1250	A3	C01

DRAWING NUMBER

HE551489-GTY-LSI-000-DR-CH-39018

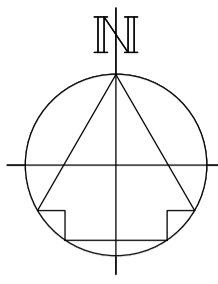


© Crown copyright and database rights 2020 Ordnance Survey 100030449. Use of this data is subject to terms and conditions.



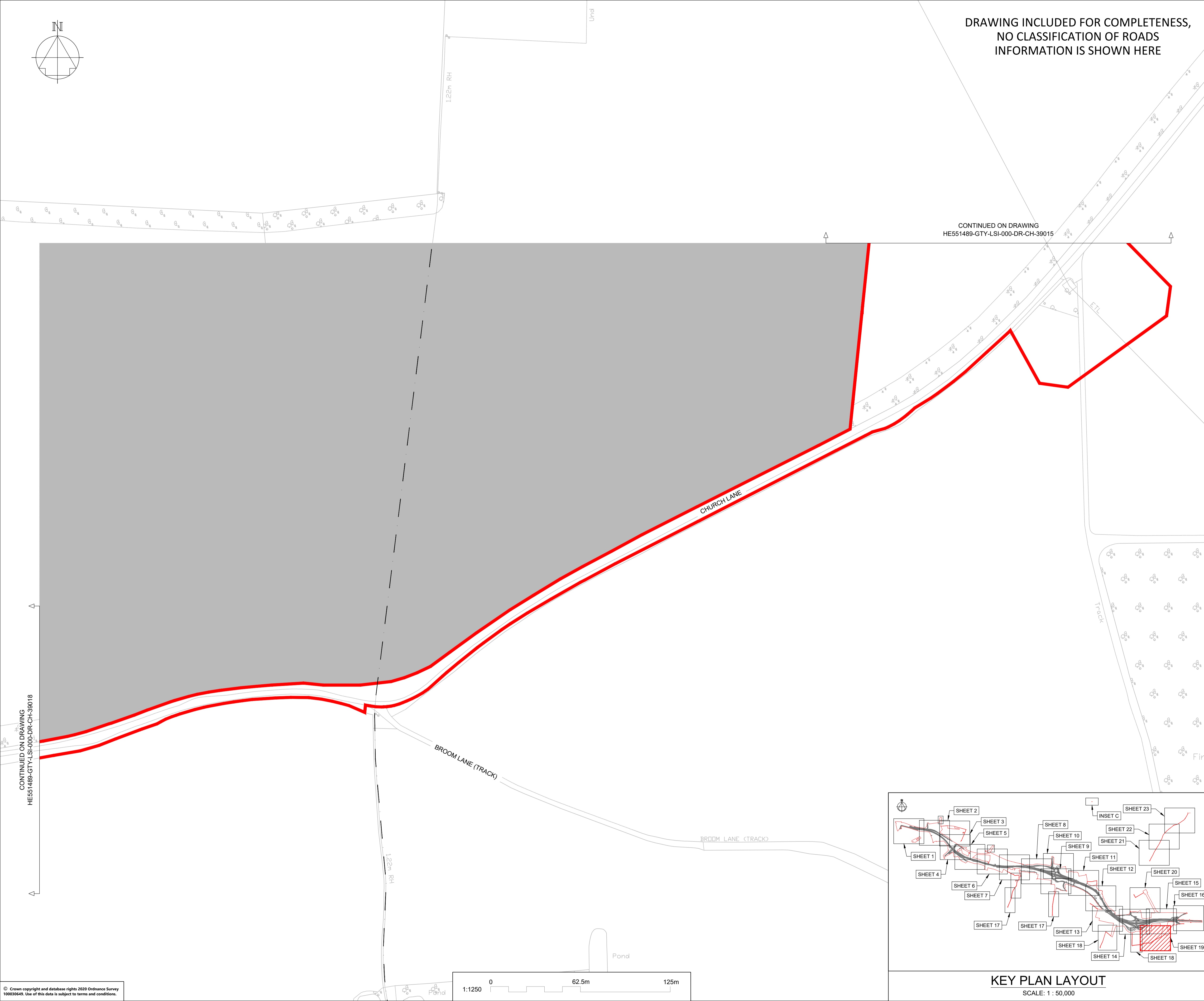
KEY PLAN LAYOUT
SCALE: 1 : 50,000

This drawing should not be relied on or used in circumstances other than those for which it was originally prepared and for which Sweco UK Ltd was commissioned. Sweco UK Ltd accepts no responsibility for this drawing to any party other than the person by whom it was commissioned. This drawing has been prepared on behalf of Galliford Try by Sweco UK Ltd for the titled project or named part thereof and should not be relied upon or used for any other project without an independent check being carried out as to its suitability and prior written authority of Galliford Try being obtained. Sweco UK Ltd accepts no responsibility or liability for the consequences of this drawing being used for a purpose other than the purposes for which it was commissioned. Any person using or relying on this drawing for such other purpose agrees, and will by such use or reliance be taken to confirm his/her agreement, to indemnify Sweco UK Ltd for all loss or damage resulting therefrom.



DRAWING INCLUDED FOR COMPLETENESS,
NO CLASSIFICATION OF ROADS
INFORMATION IS SHOWN HERE

CONTINUED ON DRAWING
HE551489-GTY-LSI-000-DR-CH-39015



NOTES

Purpose of use
FOR DCO SUBMISSION

Development Consent Order Number
TR010038/APP/2.11(T)

- THESE PLANS SHOULD BE READ IN CONJUNCTION WITH OTHER PLANS AND DOCUMENTS IN THE DEVELOPMENT CONSENT ORDER.
- ALL DIMENSIONS ARE IN METRES UNLESS STATED OTHERWISE.

KEY TO SYMBOLS

- ORDER LIMITS
- AREA NOT INCLUDED IN THE ORDER LIMITS
- SCHEME DESIGN
- TRUNK ROAD
- CLASS A CARRIAGEWAY
- CLASS B CARRIAGEWAY
- CLASS C CARRIAGEWAY
- UNCLASSIFIED ROADS
- PARISH BOUNDARY

KEY TO REFERENCING
(REFER TO DCO SCHEDULE 3 FOR FURTHER DETAILS):

A EXTENTS OF EACH ELEMENT

P01	28/02/21	DCO SUBMISSION	VMcH	JHar	MR
P02	11/03/21	DCO SUBMISSION	AKno	MR	MR
C01	11/03/21	DCO SUBMISSION	AKno	MR	MR
REV	DATE	REVISION NOTE	ORG	CHKD	APPD

DESIGNER

CONTRACTOR

CLIENT

PROJECT TITLE
A47 NORTH TUDDENHAM TO EASTON DUALLING

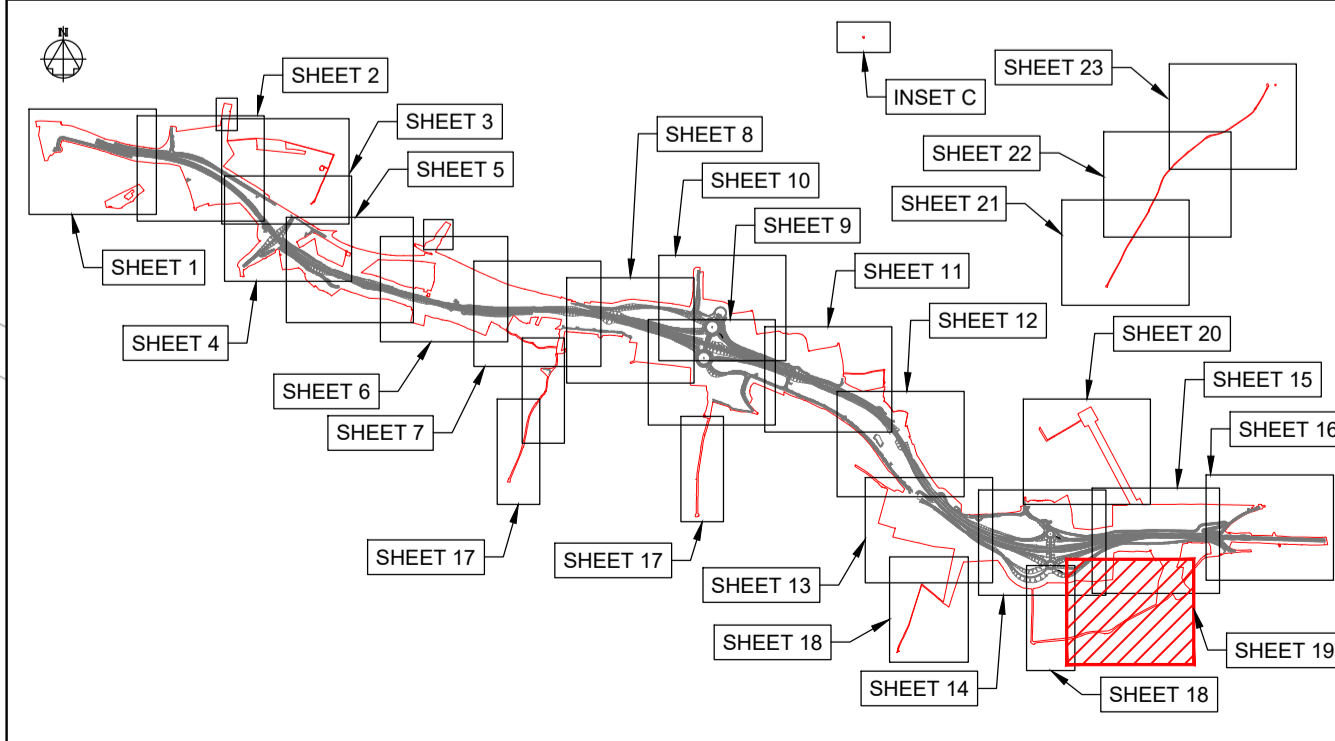
PROJECT STAGE
PCF STAGE 3

DRAWING TITLE
**CLASSIFICATION OF ROADS PLANS
REGULATION 5(2)(o)
SHEET 19 OF 23**

SUITABILITY
AUTHORISED AS STAGE 3 COMPLETED

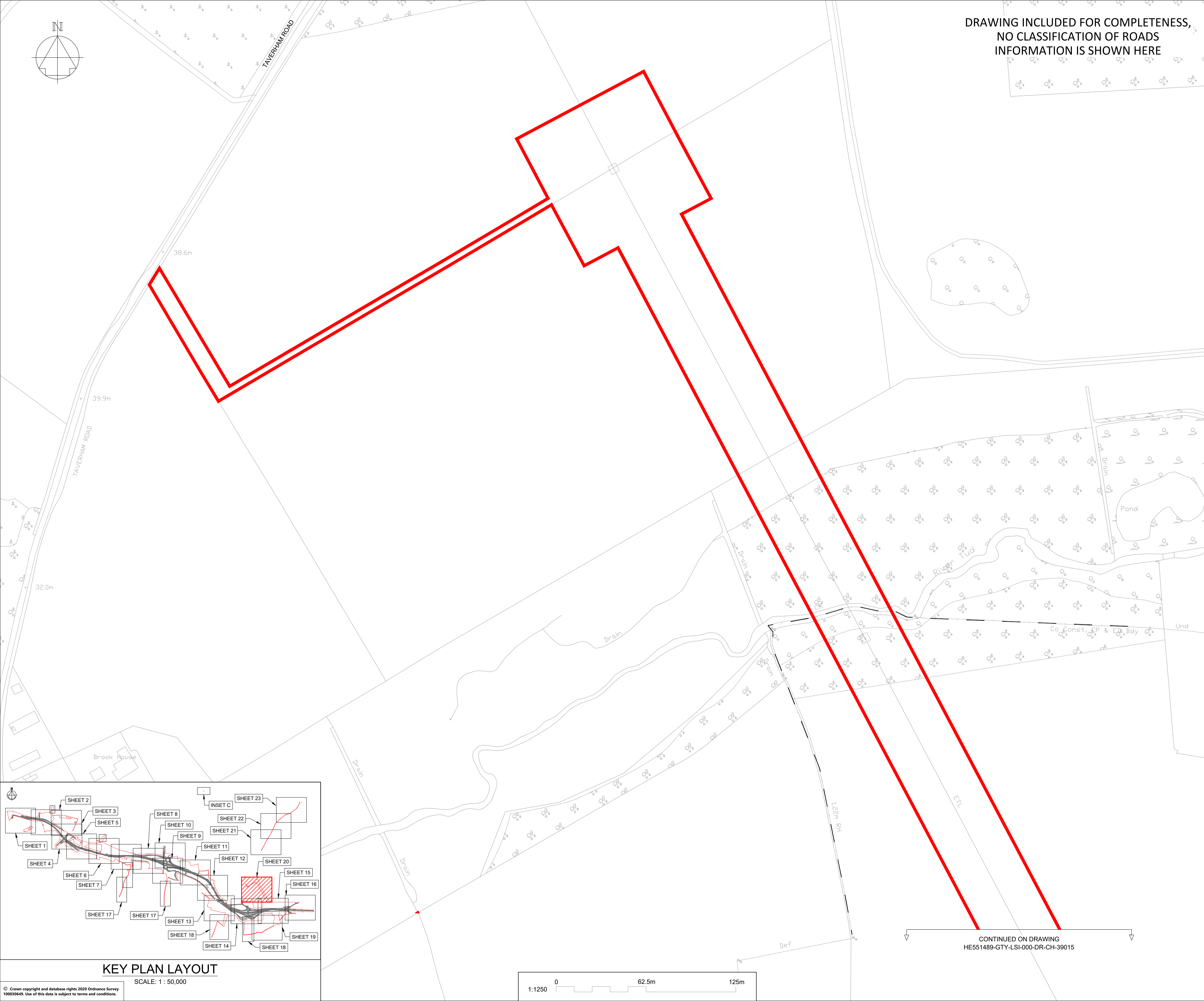
SHEET SIZE A1	SCALE 1:1250	STATUS A3	REVISION C01
-------------------------	------------------------	---------------------	------------------------

DRAWING NUMBER
HE551489-GTY-LSI-000-DR-CH-39019



KEY PLAN LAYOUT
SCALE: 1 : 50,000

This drawing should not be relied on or used in circumstances other than those for which it was originally prepared and for which Sweco UK Ltd was commissioned. Sweco UK Ltd accepts no responsibility for this drawing to any party other than the person by whom it was commissioned. This drawing has been prepared on behalf of Galliford Try by Sweco UK Ltd for the titled project or named part thereof and should not be relied upon or used for any other project without an independent check being carried out as to its suitability and prior written authority of Galliford Try being obtained. Sweco UK Ltd accepts no responsibility or liability for the consequences of this drawing being used for a purpose other than the purposes for which it was commissioned. Any person using or relying on this drawing for such other purpose agrees, and will by such use or reliance be taken to confirm his/her agreement, to indemnify Sweco UK Ltd for all loss or damage resulting therefrom.



DRAWING INCLUDED FOR COMPLETENESS,
NO CLASSIFICATION OF ROADS
INFORMATION IS SHOWN HERE

NOTES

Purpose of use
FOR DCO SUBMISSION

Development Consent Order Number
TR010038/APP/2.11(U)

- THESE PLANS SHOULD BE READ IN CONJUNCTION WITH OTHER PLANS AND DOCUMENTS IN THE DEVELOPMENT CONSENT ORDER.
- ALL DIMENSIONS ARE IN METRES UNLESS STATED OTHERWISE.

KEY TO SYMBOLS

- ORDER LIMITS
- AREA NOT INCLUDED IN THE ORDER LIMITS
- SCHEME DESIGN
- TRUNK ROAD
- CLASS A CARRIAGEWAY
- CLASS B CARRIAGEWAY
- CLASS C CARRIAGEWAY
- UNCLASSIFIED ROADS
- PARISH BOUNDARY

KEY TO REFERENCING
(REFER TO DCO SCHEDULE 3 FOR FURTHER DETAILS):

A EXTENTS OF EACH ELEMENT

REV	DATE	REVISION NOTE	ORG	CHKD	APPD
P01	28/02/21	DCO SUBMISSION	VMcH	JHar	MR
P02	11/03/21	DCO SUBMISSION	AKno	MR	MR
C01	11/03/21	DCO SUBMISSION	AKno	MR	MR

DESIGNER

CONTRACTOR

CLIENT

PROJECT TITLE
A47 NORTH TUDDENHAM TO EASTON DUALLING

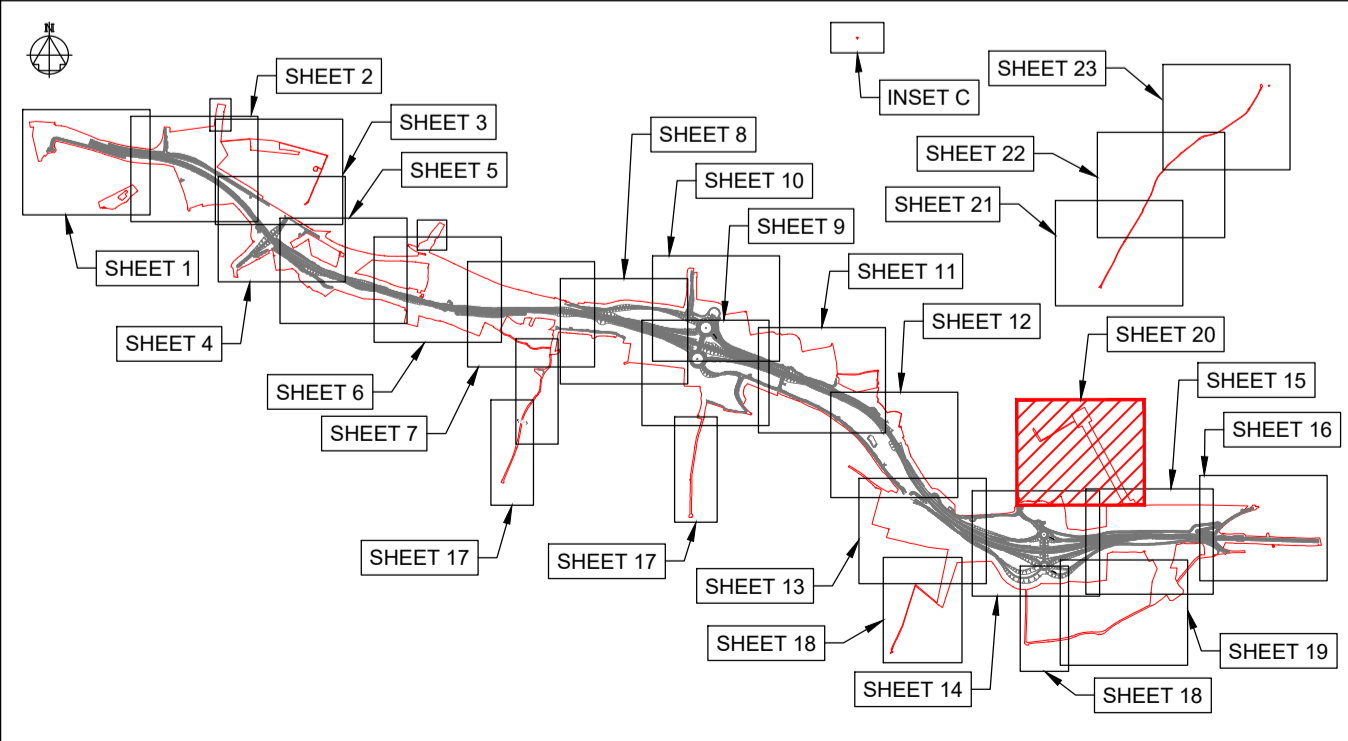
PROJECT STAGE
PCF STAGE 3

DRAWING TITLE
CLASSIFICATION OF ROADS PLANS REGULATION 5(2)(o) SHEET 20 OF 23

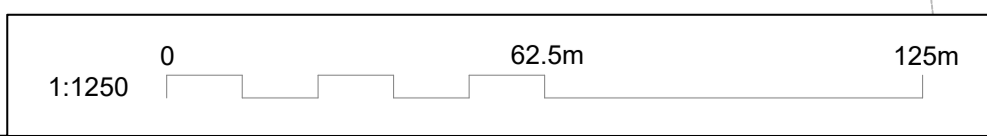
SUITABILITY
AUTHORISED AS STAGE 3 COMPLETED

SHEET SIZE	SCALE	STATUS	REVISION
A1	1:1250	A3	C01

DRAWING NUMBER
HE551489-GTY-LSI-000-DR-CH-39020



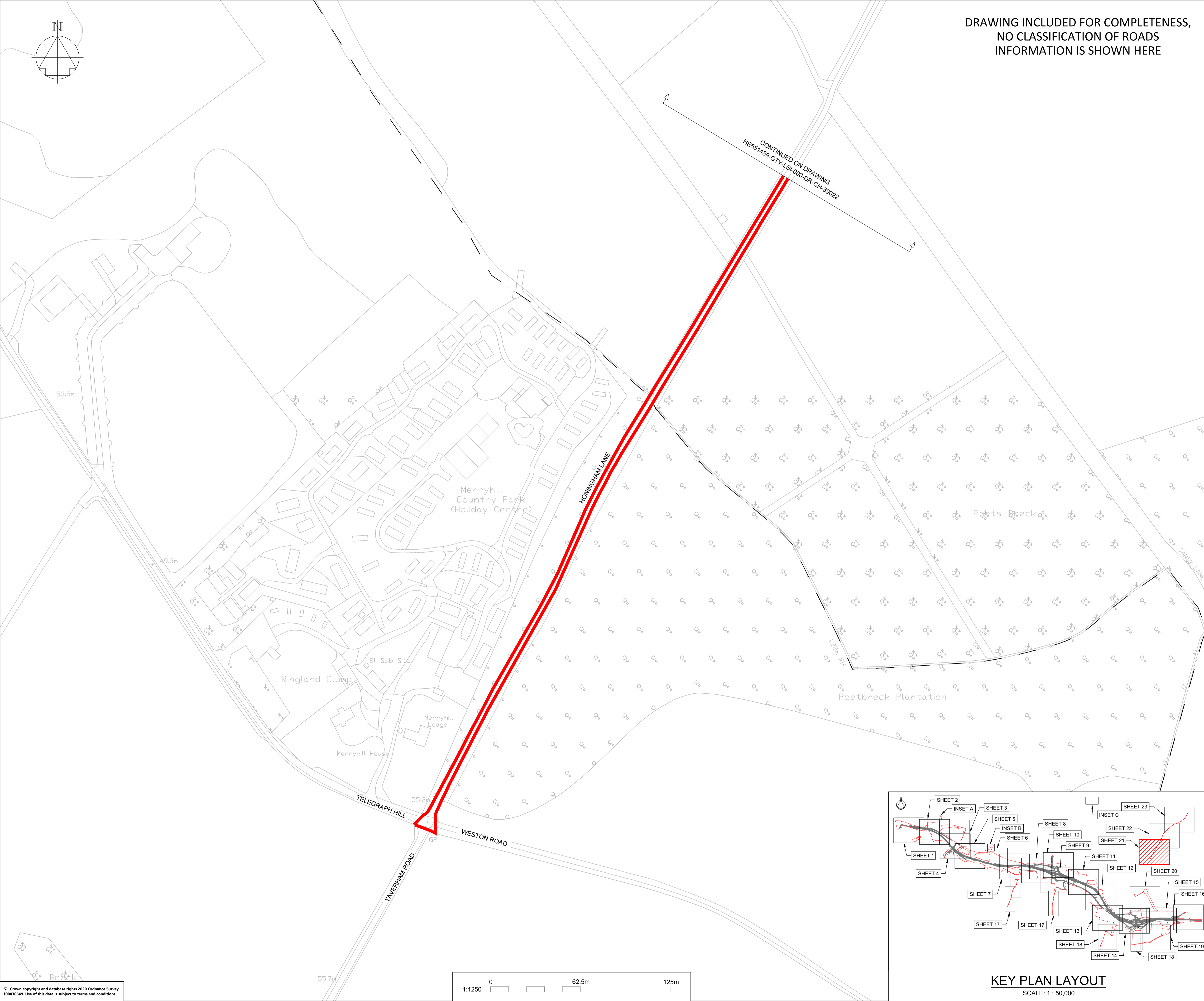
KEY PLAN LAYOUT
SCALE: 1 : 50,000



© Crown copyright and database rights 2020 Ordnance Survey 100030449. Use of this data is subject to terms and conditions.

CONTINUED ON DRAWING
HE551489-GTY-LSI-000-DR-CH-39015

This drawing should not be relied on or used in circumstances other than those for which it was originally prepared and for which Sweco UK Ltd was commissioned. Sweco UK Ltd accepts no responsibility for this drawing to any party other than the person by whom it was commissioned. This drawing has been prepared on behalf of Galliford Try by Sweco UK Ltd for the titled project or named part thereof and should not be relied upon or used for any other project without an independent check being carried out as to its suitability and prior written authority of Galliford Try being obtained. Sweco UK Ltd accepts no responsibility or liability for the consequences of this drawing being used for a purpose other than the purposes for which it was commissioned. Any person using or relying on this drawing for such other purpose agrees, and will by such use or reliance be taken to confirm his/her agreement, to indemnify Sweco UK Ltd for all loss or damage resulting therefrom.



**DRAWING INCLUDED FOR COMPLETENESS,
NO CLASSIFICATION OF ROADS
INFORMATION IS SHOWN HERE**

NOTES

Purpose of use
FOR DCO SUBMISSION

Development Consent Order Number
TR010038/APP/2.11(V)

- THESE PLANS SHOULD BE READ IN CONJUNCTION WITH OTHER PLANS AND DOCUMENTS IN THE DEVELOPMENT CONSENT ORDER.
- ALL DIMENSIONS ARE IN METRES UNLESS STATED OTHERWISE.

KEY TO SYMBOLS

- ORDER LIMITS
- AREA NOT INCLUDED IN THE ORDER LIMITS
- SCHEME DESIGN
- TRUNK ROAD
- CLASS A CARRIAGEWAY
- CLASS B CARRIAGEWAY
- CLASS C CARRIAGEWAY
- UNCLASSIFIED ROADS
- PARISH BOUNDARY

KEY TO REFERENCING
(REFER TO DCO SCHEDULE 3 FOR FURTHER DETAILS):

A EXTENTS OF EACH ELEMENT

P01	28/02/21	DCO SUBMISSION	VMcH	JHar	MR
P02	11/03/21	DCO SUBMISSION	AKno	MR	MR
C01	11/03/21	DCO SUBMISSION	AKno	MR	MR
REV	DATE	REVISION NOTE	ORG	CHKD	APPD

DESIGNER
SWECO

CONTRACTOR
GallifordTry

CLIENT
**highways
england**

PROJECT TITLE
**A47 NORTH TUDDENHAM TO
EASTON DUALLING**

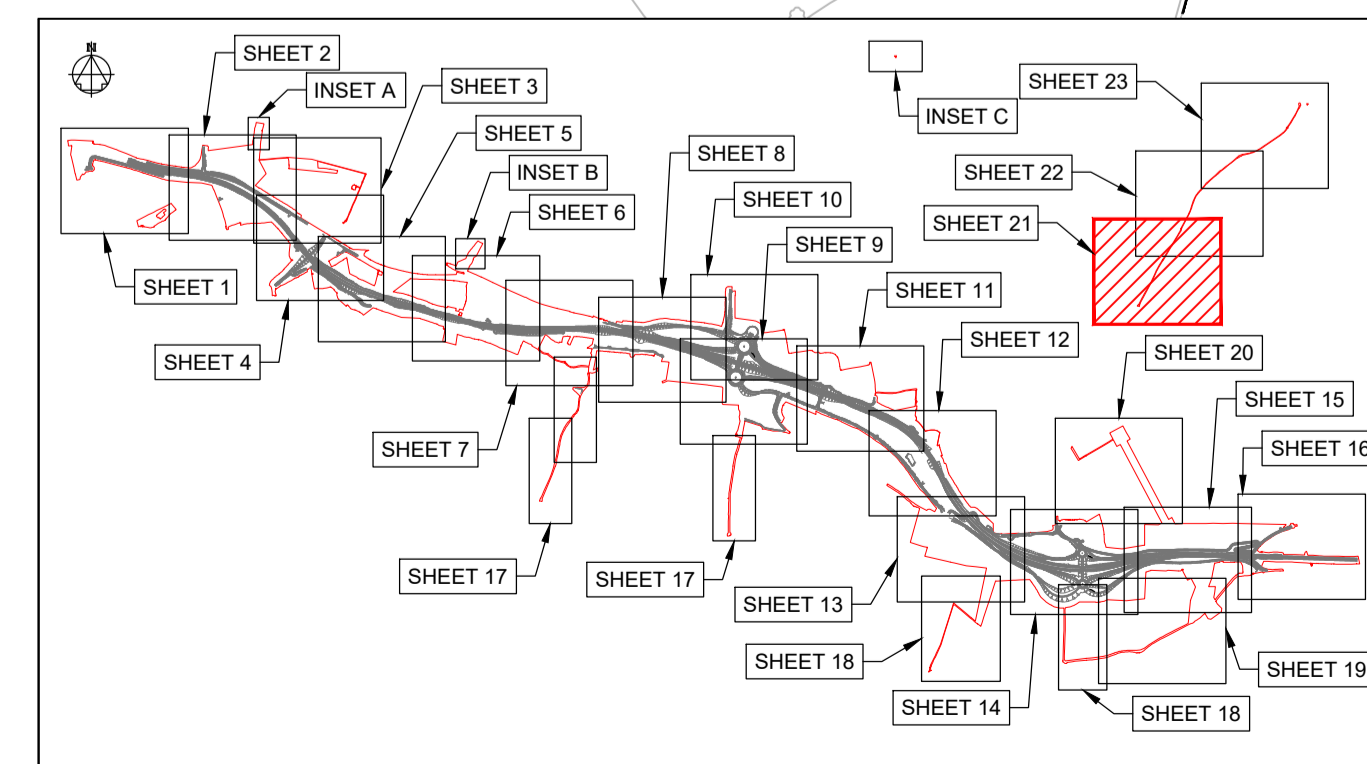
PROJECT STAGE
PCF STAGE 3

DRAWING TITLE
**CLASSIFICATION OF ROADS PLANS
REGULATION 5(2)(o)
SHEET 21 OF 23**

SUITABILITY
AUTHORISED AS STAGE 3 COMPLETED

SHEET SIZE A1	SCALE 1:1250	STATUS A3	REVISION C01
-------------------------	------------------------	---------------------	------------------------

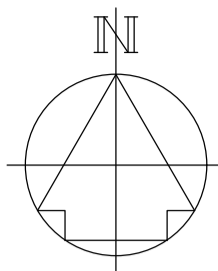
DRAWING NUMBER
HE551489-GTY-LSI-000-DR-CH-39021



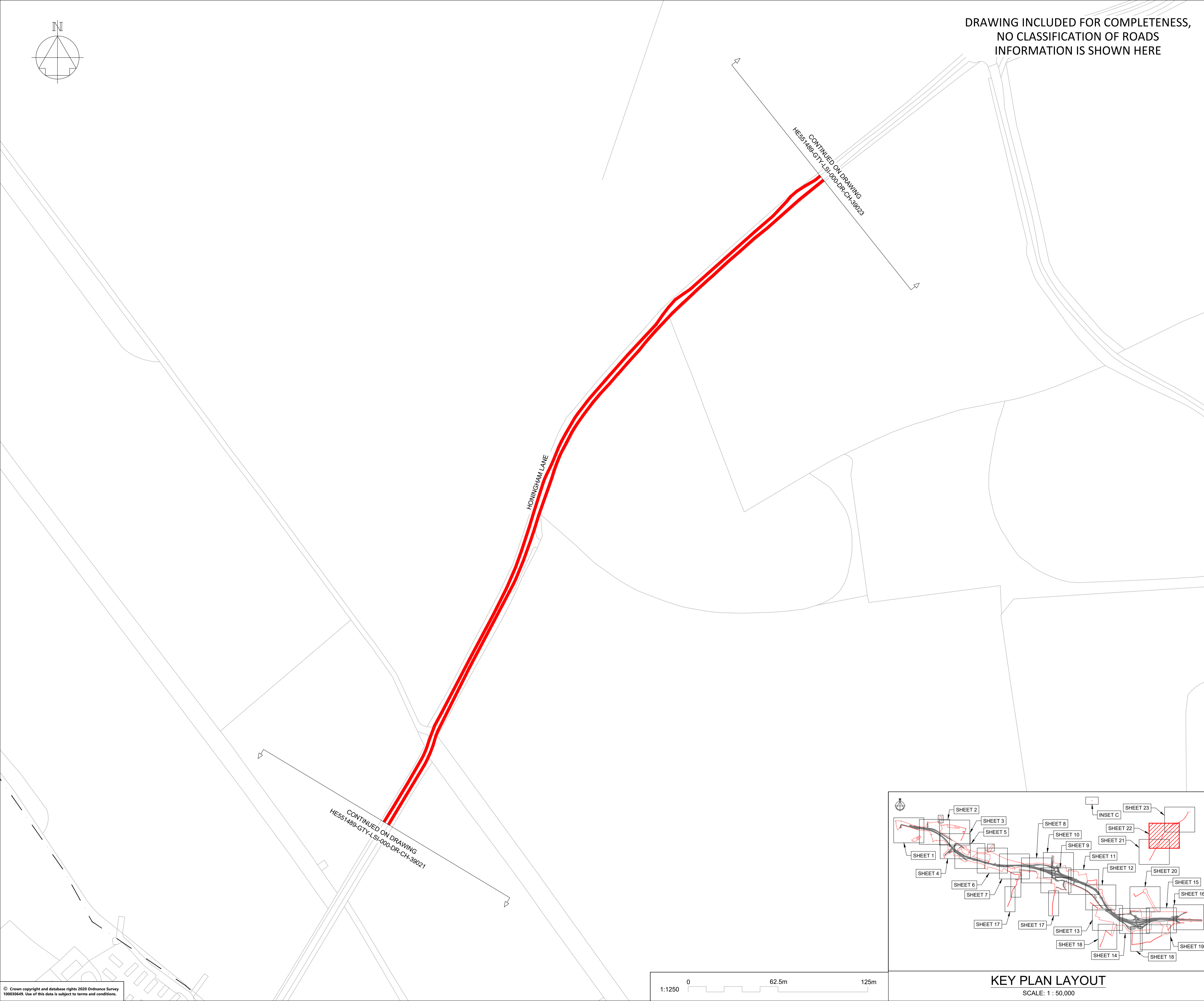
KEY PLAN LAYOUT
SCALE: 1 : 50,000

© Crown copyright and database rights 2020 Ordnance Survey 10003645. Use of this data is subject to terms and conditions.

This drawing should not be relied on or used in circumstances other than those for which it was originally prepared and for which Sweco UK Ltd was commissioned. Sweco UK Ltd accepts no responsibility for this drawing to any party other than the person by whom it was commissioned. This drawing has been prepared on behalf of Galliford Try by Sweco UK Ltd for the titled project and should not be relied upon or used for any other project without an independent check being carried out as to its suitability and prior written authority of Galliford Try being obtained. Sweco UK Ltd accepts no responsibility or liability for the consequences of this drawing being used for a purpose other than the purposes for which it was commissioned. Any person using or relying on this drawing for such other purpose agrees, and will by such use or reliance be taken to confirm his/her agreement, to indemnify Sweco UK Ltd for all loss or damage resulting therefrom.



DRAWING INCLUDED FOR COMPLETENESS,
NO CLASSIFICATION OF ROADS
INFORMATION IS SHOWN HERE



NOTES

Purpose of use
FOR DCO SUBMISSION

Development Consent Order Number
TR010038/APP/2.11(W)

- THESE PLANS SHOULD BE READ IN CONJUNCTION WITH OTHER PLANS AND DOCUMENTS IN THE DEVELOPMENT CONSENT ORDER.
- ALL DIMENSIONS ARE IN METRES UNLESS STATED OTHERWISE.

KEY TO SYMBOLS

- ORDER LIMITS
- AREA NOT INCLUDED IN THE ORDER LIMITS
- SCHEME DESIGN
- TRUNK ROAD
- CLASS A CARRIAGEWAY
- CLASS B CARRIAGEWAY
- CLASS C CARRIAGEWAY
- UNCLASSIFIED ROADS
- PARISH BOUNDARY

KEY TO REFERENCING
(REFER TO DCO SCHEDULE 3 FOR FURTHER DETAILS):

A EXTENTS OF EACH ELEMENT

P01	28/02/21	DCO SUBMISSION	VMch	JHar	MR
P02	11/03/21	DCO SUBMISSION	AKno	MR	MR
C01	11/03/21	DCO SUBMISSION	AKno	MR	MR
REV	DATE	REVISION NOTE	ORG	CHKD	APPD

DESIGNER

SWECO

CONTRACTOR

GallifordTry

CLIENT

**highways
england**

PROJECT TITLE

**A47 NORTH TUDDENHAM TO
EASTON DUALLING**

PROJECT STAGE

PCF STAGE 3

DRAWING TITLE

**CLASSIFICATION OF ROADS PLANS
REGULATION 5(2)(o)
SHEET 22 OF 23**

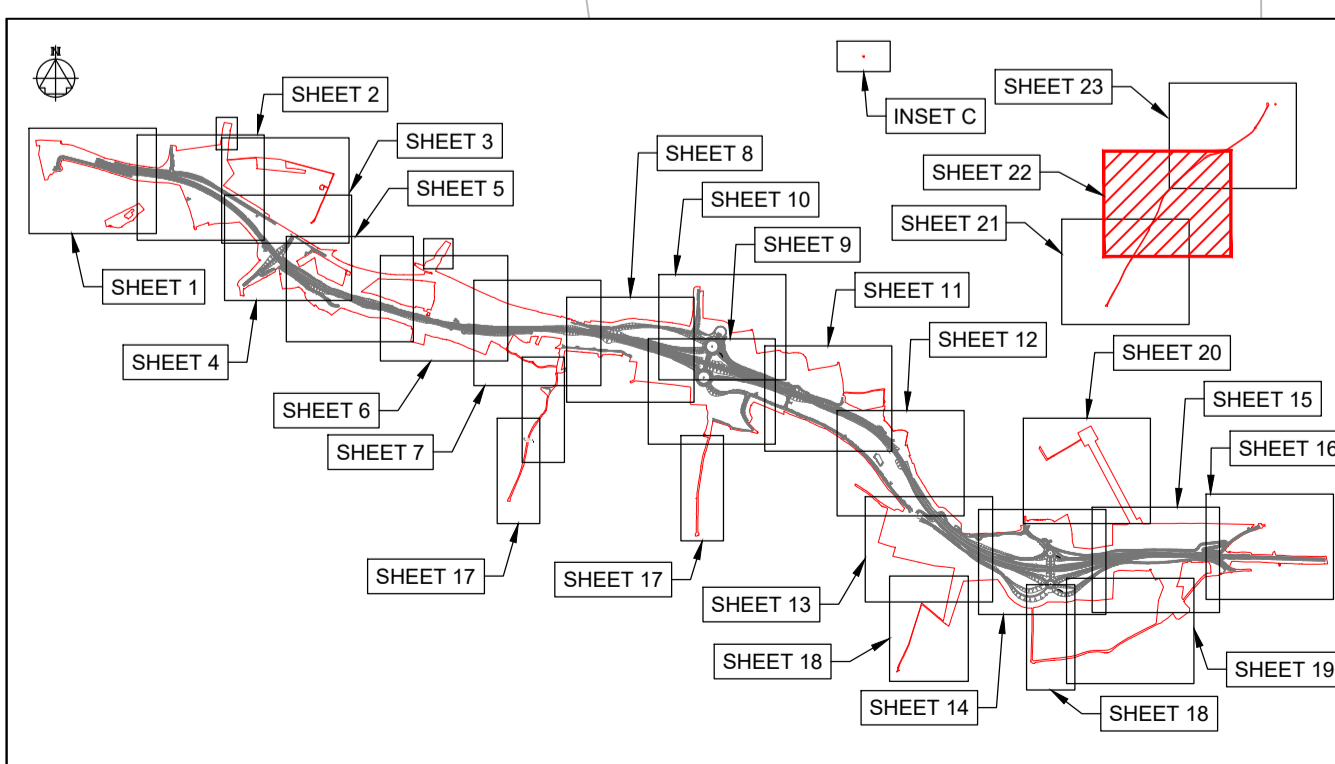
SUITABILITY

AUTHORISED AS STAGE 3 COMPLETED

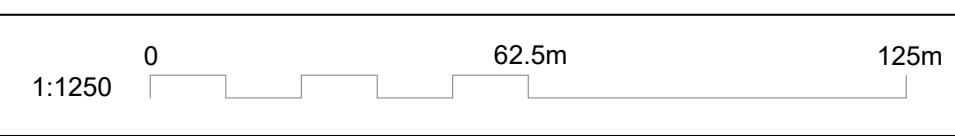
SHEET SIZE	SCALE	STATUS	REVISION
A1	1:1250	A3	C01

DRAWING NUMBER

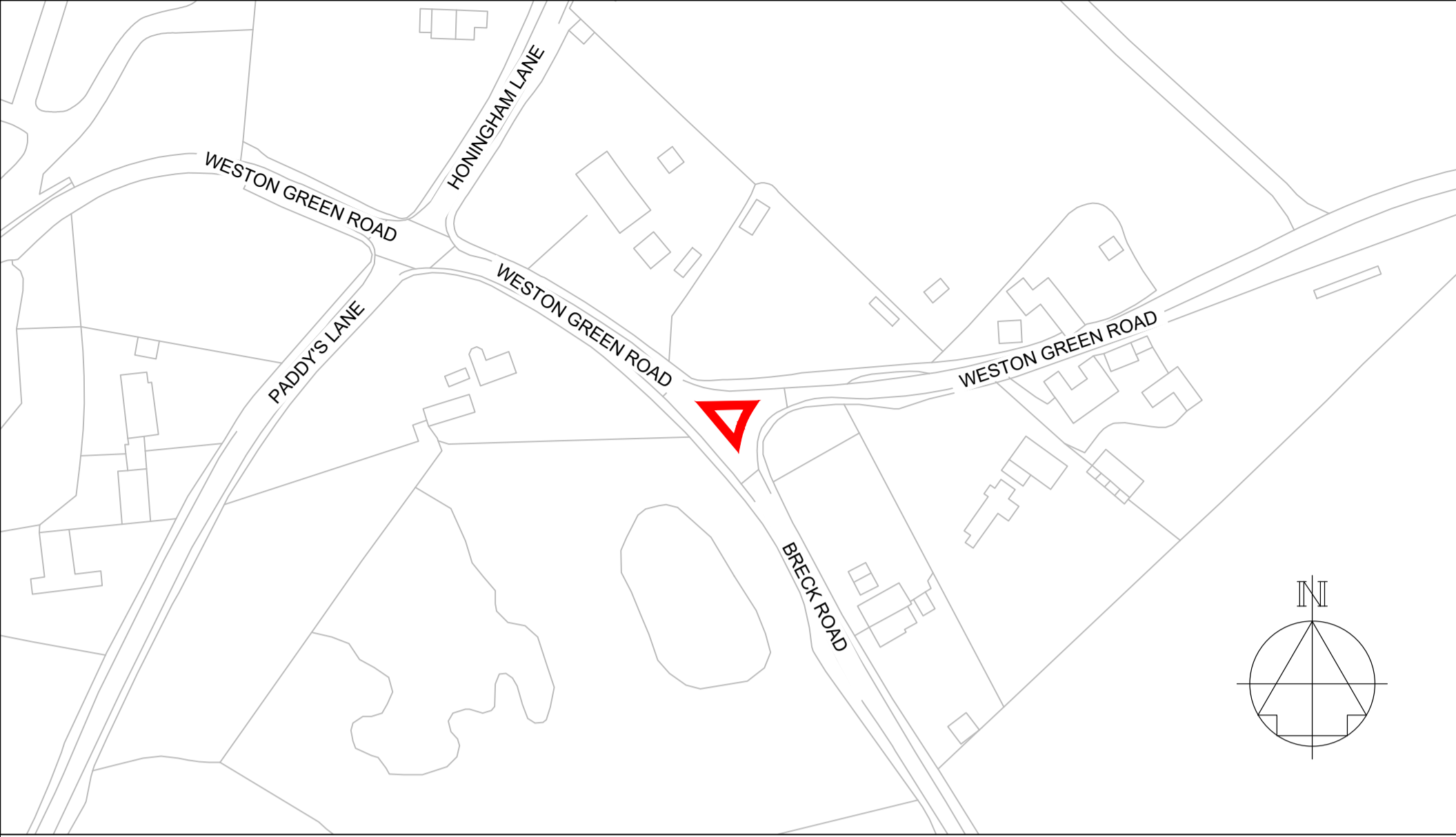
HE551489-GTY-LSI-000-DR-CH-39022



KEY PLAN LAYOUT
SCALE: 1 : 50,000



This drawing should not be relied on or used in circumstances other than those for which it was originally prepared and for which Sweco UK Ltd was commissioned. Sweco UK Ltd accepts no responsibility for this drawing to any party other than the person by whom it was commissioned. This drawing has been prepared on behalf of Galliford Try by Sweco UK Ltd for the titled project or named part thereof and should not be relied upon or used for any other project without an independent check being carried out as to its suitability and prior written authority of Galliford Try being obtained. Sweco UK Ltd accepts no responsibility or liability for the consequences of this drawing being used for a purpose other than the purposes for which it was commissioned. Any person using or relying on this drawing for such other purpose agrees, and will by such use or reliance be taken to confirm his/her agreement, to indemnify Sweco UK Ltd for all loss or damage resulting therefrom.

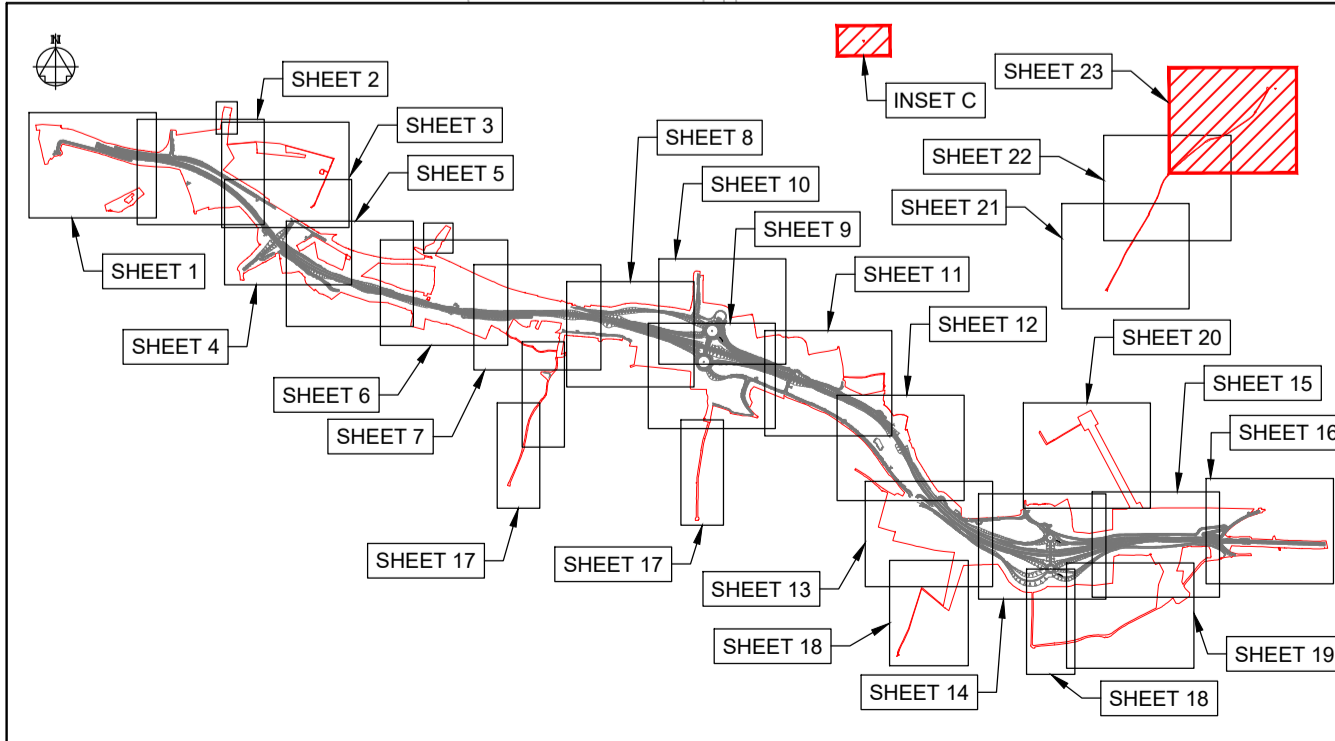
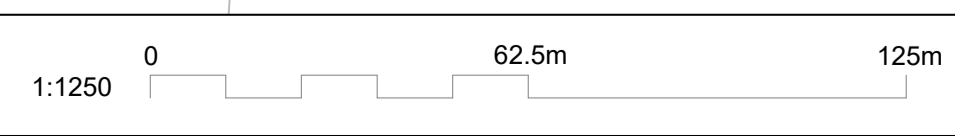


INSET C
SCALE: 1 : 1,250

**DRAWING INCLUDED FOR COMPLETENESS,
NO CLASSIFICATION OF ROADS
INFORMATION IS SHOWN HERE**



CONTINUED ON DRAWING
HE551489-GTY-LSI-000-DR-CH-39022



KEY PLAN LAYOUT
SCALE: 1 : 50,000

NOTES

Purpose of use
FOR DCO SUBMISSION

Development Consent Order Number
TR010038/APP/2.11(X)

- THESE PLANS SHOULD BE READ IN CONJUNCTION WITH OTHER PLANS AND DOCUMENTS IN THE DEVELOPMENT CONSENT ORDER.
- ALL DIMENSIONS ARE IN METRES UNLESS STATED OTHERWISE.

KEY TO SYMBOLS

- ORDER LIMITS
- AREA NOT INCLUDED IN THE ORDER LIMITS
- SCHEME DESIGN
- TRUNK ROAD
- CLASS A CARRIAGEWAY
- CLASS B CARRIAGEWAY
- CLASS C CARRIAGEWAY
- UNCLASSIFIED ROADS
- PARISH BOUNDARY

KEY TO REFERENCING
(REFER TO DCO SCHEDULE 3 FOR FURTHER DETAILS):

A EXTENTS OF EACH ELEMENT

REV	DATE	REVISION NOTE	ORG	CHKD	APPD
P01	28/02/21	DCO SUBMISSION	VMcH	JHar	MR
P02	11/03/21	DCO SUBMISSION	AKno	MR	MR
C01	11/03/21	DCO SUBMISSION	AKno	MR	MR

DESIGNER

SWECO

CONTRACTOR

GallifordTry

CLIENT

**highways
england**

PROJECT TITLE

**A47 NORTH TUDDENHAM TO
EASTON DUALLING**

PROJECT STAGE

PCF STAGE 3

DRAWING TITLE

**CLASSIFICATION OF ROADS PLANS
REGULATION 5(2)(o)
SHEET 23 OF 23**

SUITABILITY

AUTHORISED AS STAGE 3 COMPLETED

SHEET SIZE	SCALE	STATUS	REVISION
A1	1:1250	A3	C01

DRAWING NUMBER

HE551489-GTY-LSI-000-DR-CH-39023